

District Delimitation Commission
Dhubri District

File No. ZPD/142/Re-organisation/2024-25

Date: 17-09-2024

Notification

In pursuance of the Notification *No. E-449396/18 Dated 3rd August 2024* in respect of delimitation of Gaon Panchayat (GP), Anchalik Panchayat (AP), Zilla Parishad (ZP), the draft GP, AP, ZP list along with the Constituency is published.

District Summary

1. Name of the District: **Dhubri**
2. Total Number of LAC in the district: **5 (Five)**
3. Total Number of ZPC after Delimitation: **20 (Twenty)**
4. Total Number of AP after Delimitation: **09 (Nine)**
5. Total Number of GP after Delimitation: **127 (One hundred Twenty Seven)**

Gaon Panchayat Delimitation Format

Format 1 : Gaon Panchayat

(For no change, in the existing Gaon Panchayats and Wards after Delimitation):

Sl.	Name of the LAC	LGD Code of the GP	Name of the GP	Name of the Villages	LGD Code of the Villages	Census 2001 code of the Villages
1	6 - Golakganj	106087	Bhamundanga	Bamundanga Pt.I	280747	00102300
				Bamundanga Pt.II	280748	00102400
				Bamundanga Pt.III	280749	00102500
				Jhapusabari Pt.I	280740	00101600
				Suparikuti	280745	00102100
				Kherbari Pt.IV	280731	00100700
				Gobrakuti	280732	00100800
2	6 - Golakganj	106093	Rangpagli	Jhapusabari Pt.II	280741	00101700
				Jhapusabari Pt.III	280742	00101800
				Jhapusabari Pt.IV	280743	00101900
				Jhapusabari Pt.V	280744	00102000
3	6 - Golakganj	106095	Shernagar	Kaldoba Pt.II	280739	00101500
				Sernagar	280751	00102700
				Boromera	280750	00102600
				Tolli Pt.I	280754	00103000
4	7 - Gauripur	106218	CHAPGARH	Chapgarh Pt.II	280886	00121900
				Bhelakoba	280889	00122200
				Chapgarh Pt.I	280891	00122400
				Charaldanga	280892	00122500
				Fulkumari	280893	00122600
				Hariarkuti	280887	00122000
				Bhaispuri	280888	00122100
5	7 - Gauripur	106138	GERAMARI	Beguntali	280898	00123100
				Geramari Pt.VI	280899	00123200
				Dangirchar	280900	00123300
				Jhalaralga Pt.II	280901	00123400
				Dalsingalga Pt.II	280902	00123500
Jhalar Alga Pt.I	280940	00132900				

P

[Signature]

Sl.	Name of the LAC	LGD Code of the GP	Name of the GP	Name of the Villages	LGD Code of the Villages	Census 2001 code of the Villages
6		106215	SAGUNMARI	Kadamtala Pt.III	281239	00174900
				Kadamtala Pt.II	281240	00175000
				Kadamtala Pt.I	281241	00175100
				Sagunmari Pt.III	281242	00175200
				Sagunmari Pt.II	281243	00175300
				Sagunmari Pt.I	281244	00175400
				Sagunmari Pt.IV	281251	00176100
7	7 - Gauripur	106139	SILAIRPAR	Matibag	280904	00123700
				Sajuarkuti	280906	00123900
				Shyamcharkuti Pt.II	280910	00124300
				Shyamcharkuti Pt.I	280911	00124400
				Darchuka Pt.I	280913	00124600
				Silairpar Pt.I	280914	00124800
				Bromlittar Shilarpar	280912	00124500
8		106140	UTTAR GERAMARI	Geramari Pt.III	280905	00123800
				Geramari Pt.II	280907	00124000
				Geramari Pt.I	280908	00124100
				Shyamcharkuti Pt.III	280909	00124200
9		106154	ADABARI	Adabari Pt.I	280968	00135800
				Adabari Pt.II	280967	00135700
				Chotobashjani	280964	00135400
				Rowa Pt.II	280953	00134200
				Sagalchara Pt.II	280965	00135500
				Sagalchara Pt.III	280966	00135600
10	8 - Dhubri	106155	BHASANIRCHAR	Aironjangla Dhubri Town	280959	00134900
				Aironjangla Pt.I	280962	00135200
				Aironjangla Pt.II	280958	00134800
				Aironjangla Pt.III	280960	00135000
				Bagulamari	280963	00135300
				Bhashanichar Pt.I	280961	00135100
				Bhashanichar Pt.II	281015	00140500

Sl.	Name of the LAC	LGD Code of the GP	Name of the GP	Name of the Villages	LGD Code of the Villages	Census 2001 code of the Villages
11	8 - Dhubri	106157	BINNACHARA	Baladoba Pt.II	280991	00138100
				Baladoba Pt.III	280990	00138000
				Binnachara Pt.I	280993	00138300
				Binnachara Pt.II	280994	00138400
				Binnachara Pt.III	280995	00138500
				Binnachara Pt.IV	280996	00138600
12		106158	DHARMASALA	Dharmasala Pt. III	280977	00136700
				Dharmasala Pt. IV	280976	00136600
				Dharmasala Pt. V	280975	00136500
				Kachuarkhash Pt.I	280969	00135900
				Kachuarkhash Pt.II	280970	00136000
13		106159	DURAHATI	Arannya	280983	00137300
				Baladoba Pt.I	280992	00138200
				Bhelakoba	280889	00137200
				Durahati	280985	00137500
				Singimari Pt.I	280984	00137400
				Singimari Pt.II	280980	00137000
				Tisterpar	280986	00137600
14	106160	FALIMARI	Dhubirchar	280945	00133400	
			Falimari Pt.I	280947	00133600	
			Falimari Pt.II	280948	00133700	
			Kuntirchar Pt.I	280946	00133500	
			Kuntirchar Pt.II	280944	00133300	
			River Block 11	280942	00133100	
			Majerchar	280943	00133200	
15	106161	GASPARA	Dharmasala Pt.I	280979	00136900	
			Dharmasala Pt.II	280978	00136800	
			Dubirpar	280989	00137900	
			Gaspara	281006	00139600	
			Ghewmari	280988	00137800	
			Kachuarkhash Pt.III	281007	00139700	
			Kumargati	280987	00137700	

Sl.	Name of the LAC	LGD Code of the GP	Name of the GP	Name of the Villages	LGD Code of the Villages	Census 2001 code of the Villages
16	8 - Dhubri	106162	HOWRARPAR	Borbila Pt.I	281010	00140000
				Borbila Pt.II	281009	00139900
				Junglia	281008	00139800
				Silghagri Pt. I	281013	00140300
				Silghagri Pt. II	281005	00139500
17		106163	JHAGRARPAR	Jhagrarpar Pt.I	280955	00134500
				Jhagrarpar Pt.II	280954	00134300
				Jhagrarpar Pt.III	281039	00134400
				Jhagrarpar Pt.IV	280949	00133800
				Khalilpur	280956	00134600
18		106167	MOTIRCHAR	Biddyapara Pt.II	280957	00134700
				Chagalchara Pt.I	281011	00140100
				Kaimbhashani pt.I	281014	00140400
				Vedlo	281012	00140200
19		106168	PATAMARI	Dighaltari Pt.I	280699	00139200
				Dighaltari Pt.II	281002	00139100
				Patamari	281000	00139000
				Sastarghat Pt.I	281003	00139300
				Sastarghat Pt.II	280999	00138900
				Sastarghat Pt.III	280998	00138800
	Takimari			281298	00138700	
20	106224	NALIA	Dimakuri Pt-I	280870	00119100	
			Kedar Pt-I	280859	00118000	
			Nalia Pt-I	280865	00118600	
			Nalia Pt-II	280860	00118100	
			Nalia Pt-III	280866	00118700	
			Nayarchara	280830	00115100	
			West Gaikhowa Pt- III	280831	00115200	
			West Gaikhowa Pt-I	280857	00117800	
West Gaikhowa Pt-II	280858	00117900				

Sl.	Name of the LAC	LGD Code of the GP	Name of the GP	Name of the Villages	LGD Code of the Villages	Census 2001 code of the Villages
21	8 - Dhubri	106217	BERBHANGI	Berbhangi Pt-I	280864	00118500
				Berbhangi Pt-II	280868	00118900
				Berbhangi Pt-III	280867	00118800
				Bhogdanga	280863	00118400
				Kedar Pt-II	280862	00118300
				Kedar Pt-III	280861	00118200
				Rowerkuti	280869	00119000
22	9 - Birsing Jarua	106179	AIRKATA	MOIRAKUCHI PT-I	281579	00212900
23		106108	BAHIR SALMARA	SALMARA PT.II	281115	00162200
				SALMARA PT.VI	281116	00162300
				SALMARA PT.I	281114	00162100
				SALMARA PT. VII	281112	00161900
				SALMARA PT. VIII	281111	00161800
				SALMARA PT.V	281117	00162400
				JHARNER CHAR PT.I	281108	00161500
				MAJER ALGA	281125	00163200
24		106228	BAUSHKATA	CHARIA GRAM	281603	00215300
				BAUSHKATA PT.II	281593	00214300
				BAUSHKATA PT.I	281592	00214200
				BAUSHKATA PT.V	281596	00214600
				BAUSHKATA PT.IV	281595	00214500
				BOROKALIA PT.II	281599	00214900
	BAUSHKATA PT.III			281594	00214400	
	BAUSHKATA PT.VI			281597	00214700	
			BAUSKATA PART VII	281598	00214800	

Sl.	Name of the LAC	LGD Code of the GP	Name of the GP	Name of the Villages	LGD Code of the Villages	Census 2001 code of the Villages
25	9 - Birsing Jarua	106110	BIRSING	BIRSING PT.III	281457	00200700
				BIRSING PT.I	281455	00200500
				GOLAPERALGA	281459	00200900
				AMINERCHAR	281458	00200800
				BIRSING PT.II	281456	00200600
				KANCHANMALA	281460	00201000
				DHADAIMARI	281463	00201300
				AIRMARI	281461	00201100
26		245294	BOYZERALGA	NEYERALGA PT-IV	281085	00159200
				BOYZERALGA PT-III	281089	00159600
				BOYZERALGA PT-V	281087	00159400
				BOYZERALGA PT-IV	281088	00159500
27		106181	CHIRAKUTI	KUMRI	281559	00210900
				KASIARTARI	281558	00210800
				FULGACHOR	281563	00211300
				CHIRAKUTI CHATAPARA	281565	00211500
				BAOLURI	281566	00211600
				GUNAIPANI	281562	00211200
28		106182	DINGDINGA PAROWA	DINGDINGA	281561	00211100
				PARUA	281560	00211000
29		106183	JAMADARHAT	MAHAJAN PARA	281521	00207100
				DUDHTOLA	281570	00212000
				PORARVITA	281571	00212100
				PAIKARPARA	281569	00211900
				JAMADARPARA	281573	00212300
				MATHAKATABANA CHAPA	281568	00211800

Sl.	Name of the LAC	LGD Code of the GP	Name of the GP	Name of the Villages	LGD Code of the Villages	Census 2001 code of the Villages
30		106213	MAYERCHAR	MAYERCHAR PT-VI	281091	00159800
				MAYERCHAR PT-II	281261	00177100
				MAYERCHAR PT-IV	281262	00177200
				MAYERCHAR PT-V	281263	00177300
				MAYERCHAR PT-III	281264	00177400
				MAYERCHAR PT-I	281265	00177500
				MAYERCHAR PT-VII	281090	00159700
31	9 - Birsing Jarua	106184	MEDORTARI	MADATARI	281547	00209700
				KALNOI	281548	00209800
				KABAITARI	281532	00208200
				MONDIA	281524	00207400
				NAROWAMARI NC	281535	00208500
				BAMUNERVITA	281564	00211400
				MEDOBIL	281557	00210700
				SATSIMLA N.C.	281538	00208800
				KAPURPURI	281536	00208600
				DARIAPARAMAJULI	281556	00210600
				PADDERVITA	281555	00210500
				ANTIRBHITA N.C.	281537	00208700
				KHAMARI	281523	00207300
				ROUTHMARA	281522	00207200
PAIKARVITA N.C.	281533	00208300				
DHONGRA PARA N.C.	281534	00208400				

Sl.	Name of the LAC	LGD Code of the GP	Name of the GP	Name of the Villages	LGD Code of the Villages	Census 2001 code of the Villages
32	9 - Birsing Jarua	106118	MOHURIRCHAR	MONIRCHAR PT.I	281474	00202400
				RIVER BLOCK NO.13 N.C.	281473	00202300
				CHARMONIRCHAR	281471	00202100
				RIVER BLOCK NO 12 N.C	281472	00202200
				BARABANGARCHAR PT.I	281509	00205900
				CHARKATDANGA PT.I	281477	00202700
				MONIRCHAR PART II	281475	00202500
				NILOKHIA PART VI	281514	00206400
				KATDANGA	281476	00202600
				CHARKAT DANGA PART II	281478	00202800
				BARABANGARCHAR PT.III	281511	00206100
				RASHOMARI PT.II	281480	00203000
				NILOKHIA PT.V	281508	00205800
				BARABANGARCHAR PT.II	281510	00206000
				BOWALIA	281479	00202900
				ROSHOMARI PT.I	281513	00206300
				BAMUNDANGA	281515	00206500
				NILOKHIA PT.IV	281507	00205700
				BARABANGARCHAR PT.IV	281512	00206200
				FOLIMARI CHAR NO III	NF	00219300
DOROGAR ALGA N.C.	281517	00206700				
33		106119	MUTHAKHOWA	MUTHAKHOWA PT.III	281489	00203900
				MAHAMAYARCHAR	281490	00204000
				MUTHAKHOWA PT. I	281487	00203700
				KATHIAR ALGA PART VII	281499	00204900
				MUTHAKHOWA PT.II	281488	00203800
				CHAKRIRCHAR	281492	00204200
				KATHIAR ALGA PART VIII	281500	00205000
				KATHIAR ALGA PART VI	281498	00204800
				KATHIAR ALGA PT.V	281497	00204700
				RIVER BLOCK NO. 9	281491	00142000

Sl.	Name of the LAC	LGD Code of the GP	Name of the GP	Name of the Villages	LGD Code of the Villages	Census 2001 code of the Villages
34	9 - Birsing Jarua	106214	NAYERALGA	NAYERALGA PT-I	281266	00177600
				NAYERALGA PT-II	281260	00177000
				NAYERALGA PT-III	281256	00176600
35		106120	NILOKHIA	KATHEARALGA PT.IV	281496	00204600
				SALAPARA PT.I	281501	00205100
				KATHEARALGA PT.III	281495	00204500
				NILOKHIA PT.I	281504	00205400
				SALAPARA PT.II	281502	00205200
				SALAPARA PT.III	281503	00205300
				NILOKHIA PT.II	281505	00205500
36		106234	PAMPARA CHATLAR PAR	BOROKALIA PT.I	281588	00213800
				BOROKALIA CHATLARPAR	281607	00215700
	BOROKALIA GOLADEGI			281606	00215600	
37	106122	PORARCHAR	KATIARALGA	281462	00201200	
			DOWARIKHOTA NC	281466	00202000	
			KATHIERALGA NO.I	281469	00201900	
			DAWARIKHOTA	281470	00201600	
			ASSAMERALGA	281468	00201800	
			PACHERCHAR PT.III	281485	00203500	
			PACHERCHAR	281467	00201700	
			RIVER BLOCK NO.2.N.C	281486	00203600	
			NATINERALGA PT.II	281465	00201500	
			PACHERCHAR PT.I	281483	00203300	
			PACHERCHAR PT.II	281484	00203400	
			NATINERALGA PT.I	281464	00201400	
			SUTRAMARA PT.II	281482	00203200	
			SUTRAMARA PT.I	281481	00203100	
KATHEARALGA PT.I	281493	00204300				
KATHEARALGA PT.II	281494	00204400				

Sl.	Name of the LAC	LGD Code of the GP	Name of the GP	Name of the Villages	LGD Code of the Villages	Census 2001 code of the Villages
38	9 - Birsing Jarua	106236	RAVATARY	BOROKOLIA SURJOMONI	281608	00215800
				BORORAVATARY PT.I	281609	00215900
				BORORAVATARY PT.II	281610	00216000
				CHOTO RAVATARI	281600	00215000
39		106238	SALKATA	BOROKALIA SHERSHOW	281605	00215500
40		106186	SUNDARPARA	BARKALIA N.C.	281539	00208900
				BERURJHAR	281519	00206900
				KUKURKANDI	281520	00207000
				SUNDERPARA PT-I	281525	00207500
				SUNDERPARA PT.II	281577	00212700
	SHAKARIPARA			281575	00212500	
	SUNDERPARA PT.III			281578	00212800	
41	106187	TARANGAJHAR	TARANGIJHAR	281567	00211700	
			SATSIA	281574	00212400	
			BALATARI	281572	00212200	
42	10 Bilasipara	106124	Barunitara Botardal	Barunitara Pt.I	281426	197600
				Barunitara Pt.II	281427	197700
				Barunitara Pt.III	281428	197800
				Batardol	281429	197900
				Chagalkhuti	281431	198100
				Khutapara	281408	195800
				Nidani	281425	197500
				Rowmari Pt.II	281418	196800

Sl.	Name of the LAC	LGD Code of the GP	Name of the GP	Name of the Villages	LGD Code of the Villages	Census 2001 code of the Villages
43	10 Bilasipara	106190	Kodomtola	Duduarkanda	281183	169000
				Dautpara	281161	166800
				Kasiatari	281161	166900
				Chechapani pt I	281163	167000
				Chechapani pt II	281164	167100
				Dhanpur	281172	167900
				Kadomtola	281165	167200
				Dharampur	281166	167300
				Barkuti	281171	167800
				Odlartor	281174	168100
				Suripara pt I	281178	168500
				Suripara pt II	281179	168600
				Bamunkura	281173	168000
				Beltari	281177	168400
				Chawamari	281176	168300
Monipur	281175	168200				

P

R

Format 2(a) Gaon Panchayat

(If there are changes, in existing Gaon Panchayats and wards after Delimitation)

Sl.	Name of the LAC	Name of the GP (After Delimitation)	LGD Code of the GP (If GP name is same as erstwhile GP)	Name of the GP (before GP Delimitation)	Name of the Villages	LGD Code of the Villages	Census 2001 code of the Villages
1		Satrasal	106094	Satrasal	Jhaskal Pt.I	280764	00104000
				Satrasal	Jhaskal Pt.II	280765	00104100
				Satrasal	Ramraikuti Pt.I	280757	00103300
				Satrasal	Ramraikuti Pt.II	280758	00103400
				Satrasal	Ramraikuti	280759	00103500
				Satrasal	Jhaskal Pt.III	280766	00104200
				Satrasal	Paborchara	280756	00103200
				Sindurai	Sindurai Pt.I	280752	00102800
2		Agomani	106086	Agomani	Bhangaduli	280737	00101300
				Agomani	Kaldoba Pt.III	280746	00102200
				Agomani	Kaldoba Pt.I	280738	00101400
3	6 - Golakganj LAC	Halakura	106090	Pokalagi	Kherbari Pt.II	280729	00100500
				Halakura	Kherbari Pt.III	280730	00100600
				Halakura	Jinkata Pt.I	280725	00100100
				Halakura	Jinkata Pt.II	280726	00100200
				Halakura	Ghariaidanga Pt.I	280733	00100900
				Halakura	Ghariaidanga Pt.II	280734	00101000
				Halakura	Sonakhuli Pt.I	280735	00101100
				Halakura	Pokalagi Pt.V	280722	00099800
				Sonakhuli	Bidyadabri Pt.V	280716	00099200
4		Pokalagi	106092	Pokalagi	Kherbari Pt.I	280728	00100400
				Pokalagi	Pokalagi Pt.I	280718	00099400
				Pokalagi	Pokalagi Pt.II	280719	00099500
				Bidyadabri	Pokalagi Pt.III	280720	00099600
				Pokalagi	Pokalagi Pt.IV	280721	00099700
				Pokalagi	Bouserkuti	280727	00100300
				Pokalagi	Choto Pokalagi	280700	00097600

Sl.	Name of the LAC	Name of the GP (After Delimitation)	LGD Code of the GP (If GP name is same as erstwhile GP)	Name of the GP (before GP Delimitation)	Name of the Villages	LGD Code of the Villages	Census 2001 code of the Villages	
5	6 - Golakganj LAC	Chotoguma	243427	Chagolia	Chagolia Pt.I	280701	00097700	
				Chotoguma	Chotoguma	280698	00030000	
				Kaimari	Khalisamari	280703	00097900	
				Chotoguma	Belguri	280681	00028300	
6		Simlabari			Boterhat	Kaimari Pt.IV	280707	00098300
					Boterhat	Kaimari Pt.VI	280709	00098500
					Boterhat	Lohajani	280723	00099900
					Kaimari	Kaimari Pt.II	280705	00098100
7		Chagolia	106089		Chagolia	Choto Dighaltari	280717	00099300
					Bidyadabri	Bidyadabri Pt.I	280712	00098800
	Chagolia				Chagolia Pt.II	280702	00097800	
8	Dumardaha GP	106220		Madhusoulmari	Khudimari Pt.II	280894	00122700	
				Dumardaha	Kurirpar	280873	00119400	
				Dumardaha	Dumardaha Pt.I	280876	00119700	
				Dumardaha	Dumardaha Pt.II	280874	00119500	
				Dumardaha	Dumardaha Pt.IV	280848	00116900	
				Dumardaha	Debattar Hasdaha Pt.VI	280884	00120500	
				Kalarhat	Debottar Hasdaha Pt.IV	280973	00136300	
9	Oxiguri GP			Kamandanga	Garopara	280677	00027900	
				Dingdinga	Dingdinga	281561	00027400	
				Dingdinga	Mechpara	280671	00027300	
				Dingdinga	Barkhasua	280686	00028800	
				Tamarhat	Bherbheri	280688	00029000	
				Tamarhat	Sarpamari	280689	00029100	
				Tamarhat	Oxiguri	280685	00028700	
10	Tamarhat GP	243424		Tamarhat	Natabari	280690	00029200	
				Kumarganj	Uzanpetla Pt.I	280783	00105900	

Sl.	Name of the LAC	Name of the GP (After Delimitation)	LGD Code of the GP (If GP name is same as erstwhile GP)	Name of the GP (before GP Delimitation)	Name of the Villages	LGD Code of the Villages	Census 2001 code of the Villages
11	6 - Golakganj LAC	Kachakhana GP	106174	Kachakhana	Kachakhana	280790	00107400
				Kachakhana	Dakhin Kahchakhana	280794	00107800
				Paglahat	Alokjhari	280813	00110500
				Paglahat	Uttar Kachokhana	280787	00107100
				Paglahat	Harinchara Bill	280792	00107500
12		Harirhat GP	106173	Harirhat	Purni	280795	00107900
				Harirhat	Pub Maisha Char	280782	00105800
				Harirhat	Boro Charaikhola	280796	00108000
13		Moterjhar GP	106223	Moterjhar	Debattar Barundanga	280816	00113000
				Moterjhar	Morakura	280837	00115800
				Moterjhar	Lotka	280828	00114900
				Moterjhar	Chota Barundanga	280802	00108600
				Moterjhar	Barundanga Chapar	280827	00114800
				Moterjhar	Uttar Raipur Pt.II	280829	00115000
				Moterjhar	Khalisakuri	280826	00114700
	Barundanga			Bisaindai Pt.II	280800	00108400	
14	Dhepdhepi GP	106219	Dhepdhepi	Kheksialy	280872	00119300	
			Dhepdhepi	Debattar Hasdaha Pt V	280849	00117000	
			Kacharihat	Debattar Hasdaha Pt.I	280881	00120200	
			Kalarhat	Debattar Hasdaha Pt.III	280883	00120400	
			Kalarhat	Kismat Hasdaha Pt.II	280974	00136400	
			Dhepdhepi	Otharbandh	280850	00117100	
15	Bisondoï GP	106171	Bisondoï	Bisaindai Pt.III	280799	00108300	
			Bisondoï	Bisaindai Pt.I	280798	00108200	
			Bisondoï	Charaikhola	280805	00108900	
			Bisondoï	Uttar Tokererchara Pt.II	280804	00108800	
			Bisondoï	Uttar Raypur Pt.III	280803	00108700	

Sl.	Name of the LAC	Name of the GP (After Delimitation)	LGD Code of the GP (If GP name is same as erstwhile GP)	Name of the GP (before GP Delimitation)	Name of the Villages	LGD Code of the Villages	Census 2001 code of the Villages
16	6 - Golakganj LAC	Gaikhowa GP	106221	Gaikhowa	Dakhin Raipur Pt.I	280852	00117300
				Gaikhowa	Dakhin Raipur Pt.II	280851	00117200
				Gaikhowa	Dakhin Raipur Pt.III	280853	00117400
				Gaikhowa	Pub Gaikhowa Pt.II	280856	00117700
				Gaikhowa	Pub Gaikhowa Pt.I	280855	00117600
				Balajan	Brahmattar Jawarimari	280841	00116200
				Dhepdhepi	Bausmari	280843	00116400
				Gaikhowa	Dakhin Tokererchara Pt.I	280854	00117500
				Gaikhowa	Dimakuri Pt.II	280871	00119200
17	6 - Golakganj LAC	Bishkhowa GP	106170	Bishkhowa	Bishkhowa Pt.IV	280771	00104700
				Bishkhowa	Bishkhowa Pt.II	280769	00104500
				Bishkhowa	Bishkhowa Pt.III	280770	00104600
				Bishkhowa	Bishkhowa Pt.I	280768	00104400
				Bishkhowa	Bishkhowa Pt.V	280772	00104800
				Bishkhowa	Pachim Konuri Pt.III	280808	00109200
				Bishkhowa	Paschim Ratia Daha Pt.I	280767	00104300
				Bishkhowa	Pachim Ratiadaha Pt.III	280807	00109100
18	6 - Golakganj LAC	Lakhimari GP	106176	Lakhimari	Lakhimari Pt.I	280809	00109300
				Lakhimari	Lakhimari Pt.II	280810	00109400
				Lakhimari	Lakhimari Pt.III	280811	00109500
				Lakhimari	Paschim Konuri Pt.I	280774	00105000
				Lakhimari	Paschim Konuri Pt.II	280775	00105100
19	7 - Gauripur LAC	AMBARI PONENAIANI	237313	AMBARI PONENAIANI	Khanabari Poneoraini	281048	00155600
				AMBARI PONENAIANI	Changbanda	281050	00155600
				AMBARI PONENAIANI	Changabanda Kuti	281051	00155700
				AMBARI PONENAIANI	Naichardhup	281052	00155800
				AMBARI PONENAIANI	Bedlangmari	281053	00155900
				AMBARI PONENAIANI	Baniamari Pt.-I	281055	00156100
				AMBARI PONENAIANI	Baniamari Pt.-III	281056	00156300
				MOSLAPARA	Patakata Pt.II	281076	00158300
				MOSLAPARA	Jaharmura	281092	00159900
MOSLAPARA	Dalaner Alga No.2	281093	00160000				

Sl.	Name of the LAC	Name of the GP (After Delimitation)	LGD Code of the GP (If GP name is same as erstwhile GP)	Name of the GP (before GP Delimitation)	Name of the Villages	LGD Code of the Villages	Census 2001 code of the Villages
20	7 - Gauripur LAC	ANANDANAGAR BANGALIPARA	106098	ANANDANAGAR BANGALIPARA	Suryakhata Pt.I	281325	00183900
				ANANDANAGAR BANGALIPARA	Bangalipara Pt.I	281327	00184100
				ANANDANAGAR BANGALIPARA	Bandhabpara	281328	00184200
				ANANDANAGAR BANGALIPARA	Anand Nagar	281338	40206000
				MASPARA SONKOSH	Bangalipara Pt.II	281238	00174800
21		ASHARIKANDI	106136	ASHARIKANDI	Madaikhali	280903	00123600
				ASHARIKANDI	Lalmonir Alga	280937	00132600
				ASHARIKANDI	Asharikandi	280938	00132600
				ASHARIKANDI	Dalsingalga Pt.I	280939	00132800
22		BALAJAN	106216	BALAJAN	Balajan	280842	00116300
				BALAJAN	Batuatuli	280844	00116500
				GAIKHOWA	Uchita	280836	00115700
				MOTERJHAR	Uttar Raipur Pt.I	280835	00115600
23		BARAIBARI	106137	BARAIBARI	Debottar Raipur Pt.III	280930	00131900
				BARAIBARI	Baraibari Pt.IV	280931	00132000
				BARAIBARI	Baraibari Pt.III	280932	00132100
				BARAIBARI	Baraibari Pt.V	280933	00132200
				BARAIBARI	Sateralga	280935	00132400
				BARAIBARI	Baraibari Pt.II	280936	00132500
				BARAIBARI	Baghmara	280941	00133000
				BARAIBARI	Baraibari Pt.I	280934	00132300
				FULKATARI	Chirakhwa Pt.II	281101	00160800
				ASHARIKANDI	Ghagraalga Pt.I	280928	00131700
	ASHARIKANDI			Ghagra Alga Pt.II	280929	00131800	
	ALOMGANJ			Alomganj Pt.VI	280920	00130300	
	24			BIDYARDABRI	106088	BIDYARDABRI	Bidyadabri Pt.II
BIDYARDABRI		Bidyadabri Pt.III	280714			00099000	
SONAKHULI		Bidyadabri Pt.IV	280715			00099100	

Sl.	Name of the LAC	Name of the GP (After Delimitation)	LGD Code of the GP (If GP name is same as erstwhile GP)	Name of the GP (before GP Delimitation)	Name of the Villages	LGD Code of the Villages	Census 2001 code of the Villages
25	7 - Gauripur LAC	BORKANDA MASPARA	106188	BORKANDA	Tamakabari Pt.I	281049	00155500
				BORKANDA	Ghogabalapara	281230	00174000
				BORKANDA	Borkanda	281235	00174500
				BORKANDA	Boalkamri Pt.II	281236	00174600
				MASPARA SONKOSH	Mirarkuti	281226	00173600
				MASPARA SONKOSH	Maspara	281227	00173700
				MASPARA SONKOSH	Pasuarkhal Pt.II	281228	00173800
				MASPARA SONKOSH	Pasurkhal Pt.I	281229	00173900
				MASPARA SONKOSH	Pasuarkhal Pt.III	281237	00174700
				JOGIRMAHAL	Tiapara	281219	00172900
26	7 - Gauripur LAC	BOTERHAT	245280	BOTERHAT	Kaimari Pt.III	280706	00098200
				BOTERHAT	Kaimari Pt. VII	280710	00098600
				KAIMARI	Kaimari Pt.V	280708	00098400
				UTTARMORA GODHADHAR	Uttarmora Gadhadhar	280779	00105500
27	7 - Gauripur LAC	DINGDINGA	243425	DINGDINGA	Haripur	280673	00027500
				DINGDINGA	Musalmanpara	280674	00027600
				DINGDINGA	Barjan	280687	00028900
				TAMARHAT	Ghritingarkhuti	280682	00028400
				TAMARHAT	Taloagaon	280684	00028600
				TAMARHAT	Tamasabagan	280691	00029300
				TAMARHAT	Kalachanpara	280692	00029400
				TAMARHAT	Sagunchara	280693	00029500
TAMARHAT	Dhaturamari	280699	00030100				

Sl.	Name of the LAC	Name of the GP (After Delimitation)	LGD Code of the GP (If GP name is same as erstwhile GP)	Name of the GP (before GP Delimitation)	Name of the Villages	LGD Code of the Villages	Census 2001 code of the Villages
28	7 - Gauripur LAC	DUBACHURI	245292	DUBACHURI	Patakata Pt.I	281077	00158400
				KAZAIKATA	Jhelturchar Pt.II	281078	00158500
				DUBACHURI	Boalkamri Pt.I	281245	00175500
				DUBACHURI	Boalkamri Pt.III	281246	00175600
				DUBACHURI	Dubachuri Pt.I	281247	00175700
				DUBACHURI	Dubachuri Pt.II	281248	00175800
				KAZAIKATA	Jhelturchar Pt.I	281249	00175900
29		JOGIRMAHAL TUSHPARA	237316	JOGIRMAHAL	Dhemdhema Pt.II	281194	00170200
				JOGIRMAHAL	Dhemdhema Pt.I	281195	00170300
				JOGIRMAHAL	Narikalkhowa	281196	00170400
				JOGIRMAHAL	Naderkuti	281202	00171000
				JOGIRMAHAL	Ghashbari	281205	00171300
				JOGIRMAHAL	Jogirmohol Pt.III	281213	00172300
				JOGIRMAHAL	Jogirmohol Pt.I	281216	00172600
	JOGIRMAHAL			Bhijapara	281218	00172800	
	TUSHPARA			Puthimari	281206	00171400	
	TUSHPARA			Saulmari	281207	00171500	
	TUSHPARA			Tushpara	281212	00172200	
	GOBORDHANPARA			Khejurbari Pt.II	281200	00170800	
	GOBORDHANPARA			Khejur Bari Pt.I	281201	00170900	
GOBORDHANPARA	Haldibari Pt.II	281203	00171100				
GOBORDHANPARA	Holdibari Pt.I	281204	00171200				
GOBORDHANPARA	Salmara	281220	00173000				

Sl.	Name of the LAC	Name of the GP (After Delimitation)	LGD Code of the GP (If GP name is same as erstwhile GP)	Name of the GP (before GP Delimitation)	Name of the Villages	LGD Code of the Villages	Census 2001 code of the Villages
30	7 - Gauripur LAC	KAMANDANGA	243426	KAMANDANGA	Pokalagi	280675	00027700
				KAMANDANGA	Sonaludabri	280676	00027800
				KAMANDANGA	Bagdokra	280678	00028000
				KAMANDANGA	Ramnathpara	280683	00028500
				KAMANDANGA	Kakiladanga	280665	00026500
				KAMANDANGA	Jangbandha	280666	00026600
				KAMANDANGA	Kamandangakhuti	280667	00026700
				KAMANDANGA	Kamandanga	280668	00026800
				KAMANDANGA	Kacharigaon	280669	00026900
				KAMANDANGA	Palashkandi	280670	00027000
31	7 - Gauripur LAC	KAZAIKATA SUAPATA	106212	KAZAIKATA SUAPATA	Kathaldi Pt.I	281252	00176200
				KAZAIKATA SUAPATA	Kathaldi Pt.II	281253	00176300
				KAZAIKATA	Kazaikata Pt.VI	281250	00176000
				KAZAIKATA	Kazaikata Pt.V	281254	00176400
32	7 - Gauripur LAC	KAIMARI	106091	KAIMARI	Kaimari Pt.I	280704	00098000
				CHOTOGUMA	Kaimati	280697	00029900
				CHOTOGUMA	Bannyaguri No.2	280679	00028100
				CHOTOGUMA	Bannyaguri No.1	280680	00028200
				CHOTOGUMA	Belpara	280694	00029600
				CHOTOGUMA	Bholarkhas	280695	00029700
				CHOTOGUMA	Pakeriguri	280696	00029800
33	7 - Gauripur LAC	KUMARGANJ	106175	KUMARGANJ	Uzanpetla Pt.II	280784	00106800
				KUMARGANJ	Madhyapetla	280785	00106900
				KUMARGANJ	Patanerkuti	280777	00105300
				PAGLAHAT	Bhatipetla	280786	00107000
				BOTERHAT	Kaimarichar	280711	00098700
34	7 - Gauripur LAC	MADHUSOULMARI I	106222	MADHUSOULMARI	Khudimari Pt.I	280890	00122300
				MADHUSOULMARI	Madhusoulmari Pt.II	280895	00122800
				MADHUSOULMARI	Tiamari Pt.I	280897	00123000
35	7 - Gauripur LAC	MADHUSOULMARI I TIAMARI	106166	MADHUSOULMARI	Tiamari Pt.II	280896	00122900
				MADHUSOULMARI	Madhusoulmari Pt. I	280951	00134000

Sl.	Name of the LAC	Name of the GP (After Delimitation)	LGD Code of the GP (If GP name is same as erstwhile GP)	Name of the GP (before GP Delimitation)	Name of the Villages	LGD Code of the Villages	Census 2001 code of the Villages
36	7 - Gauripur LAC	NAYAHAT	237314	NAYAHAT	Borogiraipar	281215	00172500
				NAYAHAT	Chalbanda	281231	00174100
				NAYAHAT	Chotogirairpar	281232	00174200
				NAYAHAT	Fokiranjhar Pt.II	281233	00174300
				NAYAHAT	Fokiranjhar Pt.I	281234	00174400
				JOGIRMAHAL	Jogirmohal Pt.II	281217	00172700
37		PAGLAHAT	106177	PAGLAHAT	Pub Maragadadhar	280788	00107200
				PAGLAHAT	Bahakati	280814	00107000
				KACHAKHANA	Dafarpur	280793	00107700
				HARIRHAT	Mora Gadhadhar Char	280781	00105700
				HARIRHAT	Pachim Moragadadhar	280789	00107300
				UTTARMORA GODHADHAR	Borobalarchar	280778	00105400
				PAGLAHAT	Kachokhana	280792	00107600
38		PANBARI	106191	PANBARI	Rangamati Pt.III	281044	00153900
				PANBARI	Rangamati Pt.II	281045	00154000
				PANBARI	Rangamati Pt.I	281046	00154100
				PANBARI	Dalaner Alga Pt.II	281062	00156900
				PANBARI	Fasat Pur	281063	00157000
				PANBARI	Chautara	281064	00157100
				PANBARI	Dalaner Alga Pt.I	281065	00157200
				PANBARI	Toppara Jhowpara Pt.I	281066	00157300
				PANBARI	Toppara Jhwpara Pt.II	281067	00157400
				PANBARI	Kawanbari	281071	00157800
39		PROTAPGANJ		BARUNDANGA	Barundanga	280801	00108500
				BARUNDANGA	Uttar Tokererchara Pt.I	280834	00115500
				BISONDOI	Pub Ratiadaha	280806	00109000
				BARUNDANGA	Pubkonuri	280776	00105200
				MOTERJHAR	Kamalarjhar	280815	00112900

Sl.	Name of the LAC	Name of the GP (After Delimitation)	LGD Code of the GP (If GP name is same as erstwhile GP)	Name of the GP (before GP Delimitation)	Name of the Villages	LGD Code of the Villages	Census 2001 code of the Villages
40	7 - Gauripur LAC	RUPSHI	106225	RUPSHI	Kheraj Dawbhangi	280819	00113900
				RUPSHI	Dawbhangi	280820	00114100
				RUPSHI	Sukatikhata	280822	00114300
				BALAJAN	Dhorarghat Pt.II	280845	00116400
				DUMURDAH	Dhorarghat Pt.I	280846	00116700
				DUMURDAH	Dumardaha Pt.III	280847	00116800
41		SADHUBHASA	106192	SADHUBHASA	Monipur Pt.-II	281047	00154600
				SADHUBHASA	Sadhuvasa Pt.IV	281054	00156000
				SADHUBHASA	Baniamari Pt.-IV	281057	00156400
				SADHUBHASA	Baniamari Pt.-V	281058	00156500
				SADHUBHASA	Baniamari Pt.-VI	281059	00156600
				SADHUBHASA	Piasbari Pt.I	281068	00157600
	SADHUBHASA			Piasbari Pt.II	281069	00157600	
	SADHUBHASA			Sadhuvasa No.2	281070	00157700	
	SADHUBHASA			Sadhuvasa Pt.II	281073	00158000	
	PANBARI			Baniamari Pt. -VII	281060	00156700	
PANBARI	Baniamari Pt. -VIII	281061	00156800				
42	SAHEBGANJ	106226	SAHEBGANJ	Lalkura Pt.II	280817	00113100	
			SAHEBGANJ	Lalkura Pt.I	280818	00113200	
			SAHEBGANJ	Khagrabri DhoRarghat	280821	00114200	
			SAHEBGANJ	Sahebganj Naicharkuti	280823	00114400	
			SAHEBGANJ	Naicharkuti Chapar	280824	00114500	
			SAHEBGANJ	Baniamari	280839	00116000	
			SAHEBGANJ	Naicharkuti (Taria)]	280840	00116100	
			MOTERJHAR	Balajan Chapar	280838	00115900	
			MOTERJHAR	Materjhar	280825	00114600	
43	SINDURAI	106096	SINDURAI	Sindurai Pt.II	280753	00102900	
			SINDURAI	Tolli Pt.II	280755	00103000	
			SINDURAI	Belguri Pt.I	280760	00103600	
			SINDURAI	Belguri Pt.II	280761	00103700	
			SINDURAI	Paschim Maisha Pt.I	280762	00103800	
			BISONDOI	Paschim Ratia Daha Pt.II	280773	00105900	

Sl	Name of the LAC	Name of the GP (After Delimitation)	LGD Code of the GP (If GP name is same as erstwhile GP)	Name of the GP (before GP Delimitation)	Name of the Villages	LGD Code of the Villages	Census 2001 code of the Villages
44	7 - Gauripur LAC	SONAKHULI	106097	SONAKHULI	Sonakhuli Pt.II	280736	00101200
				AGOMANI	Paschim Maisha Pt.II	280763	00103900
				SONAKHULI	Digholtari	280724	00100000
				UTTARMORA	Atgharitari	280780	00105600
45		ALOMGANJ	106135	ALOMGANJ	Bagulamari Pt.II	281042	00151700
				ALOMGANJ	Bagulamari Pt.I	281041	00151600
				ALOMGANJ	Alomganj Pt. VIII	280915	00129800
				ALOMGANJ	Alomganj Pt. VII	280916	00129900
				ALOMGANJ	Alomganj Pt.V	280917	00130000
				ALOMGANJ	Bagmara	280918	00130100
				ALOMGANJ	Alomganj Pt.IV	280919	00130200
				ALOMGANJ	Alomganj Pt.I	280921	00130400
				ALOMGANJ	Alomganj Pt.II	280922	00130500
	ALOMGANJ			Alomganj Pt IX	280923	00130600	
	ALOMGANJ			Geramari-IV	280924	00131300	
	ALOMGANJ			Debottar Raipur Pt.I	280925	00131400	
46	8 - Dhubri LAC	KALARHAT	106165	DUMARDAHA	BURIRMARI	280877	00119800
				DUMARDAHA	DHAKABIL	280875	00119600
				KALARHAT	Kismat Hasdaha Pt.III	280972	00136200
				KALARHAT	Kismat Hasdaha Pt.IV	280971	00136100
				MODHUSOULMARI	Rowa Pt.I	280952	00134100
				MODHUSOULMARI	Rowa Pt.III	280950	00133900
47		BHOгдаHAR	106156	BHOгдаHAR	Aminerchar	281016	00140600
				BHOгдаHAR	Bhogdahar	281004	00139400
				BHOгдаHAR	Kaimbhashani Pt.II	281017	00140700
				BHOгдаHAR	Kalapakani Pt.I	281018	00140800
				BHOгдаHAR	Kalapakani Pt.II	281019	00140900
				FULKAKATA	BALDIARALGA N.C. I	281026	00141000
FULKAKATA	BALDIARALGA N.C. II	281020	00141600				

Sl.	Name of the LAC	Name of the GP (After Delimitation)	LGD Code of the GP (If GP name is same as erstwhile GP)	Name of the GP (before GP Delimitation)	Name of the Villages	LGD Code of the Villages	Census 2001 code of the Villages
48	8 - Dhubri LAC	KACHARIHAT	106164	KACHARIHAT	Debattar Hasdaha Pt.II	280882	00120300
				KACHARIHAT	Kismat Hasdaha Pt.I	280981	00137100
				KACHARIHAT	Salandanga	280878	00119900
				KACHARIHAT	Soulmari Pt.I	280879	00120000
				KACHARIHAT	Soulmari Pt.II	280880	00120100
49		PADMERALGA	106121	PADMERALGA	BHELANGAMARI	281137	00164400
				PADMERALGA	RIVER BLOCK NO. 6 NC	281150	00165700
				PADMERALGA	DHURBARI PT. I	281151	00165800
				PADMERALGA	DHURBARI PT. II	281149	00165600
				PADMERALGA	KATLAMARI PT. II	281147	00165400
				PADMERALGA	KATLAMARI PT. III	281146	00165300
				PADMERALGA	KATLAMARI PT. IV	281148	00165500
				PADMERALGA	RIVER BLOCK NO. 5 NC	281138	00164500
				FULKATARI	CHIRAKHOWA PT. I	281102	00160900
				FULKATARI	CHIRAKHOWA PT. IV	281099	00160600
50	MAJERCHAR CHALAKURA	106117	MAJERCHAR CHALAKURA	9 .No.River Block	281491	00142000	
			MAJERCHAR CHALAKURA	Chalakura Poyestirchar	281029	00141900	
			MAJERCHAR CHALAKURA	Chalukurachar	281492	00141800	
			MAJERCHAR CHALAKURA	Majerchar Chalakura	281027		
			MAJERCHAR CHALAKURA	Poyesti Chalakura	281031	00142100	
			MAJERCHAR CHALAKURA	River Block No-10 N.C	281033	00142300	
			MAJERCHAR CHALAKURA	Tangvita	281032	00142200	
			CHALAKURA	CHALAKURA PT. II	281035	00142500	
			CHALAKURA	CHALAKURA PT. III	281034	00142400	

Sl.	Name of the LAC	Name of the GP (After Delimitation)	LGD Code of the GP (If GP name is same as erstwhile GP)	Name of the GP (before GP Delimitation)	Name of the Villages	LGD Code of the Villages	Census 2001 code of the Villages	
51	9 - Birsing Jarua LAC	BAHIR SUAPATA	106100	BAHIR SUAPATA	Suapata Pt-V	281567	00184900	
				Kazaikata Suapata	Kazaikata Pt-IV	281257	00176700	
				Kazaikata Suapata	Suapata Pt-IV	281259	00176900	
52		BELDUBI-NICHINPUR			BELDUBI	Dighirpar	281540	00209000
					BELDUBI	Daruamari	281541	00209100
					BELDUBI	Beldubi	281544	00209400
					BELDUBI	Godervita	281543	00209300
					BELDUBI	Puthia	281545	00209500
					BELDUBI	Madokona	281546	00209600
					NICHINPUR	Kulamuachoto Nichinpur	281549	00209900
					NICHINPUR	Boronichinpur	281550	00210000
					NICHINPUR	Jambari	281551	00210100
					NICHINPUR	Gobratari	281554	00210400
					NICHINPUR	Airkata	281552	00210200
					NICHINPUR	Falpur	281553	00210300
53	BONDHIHANA		106109	CHIRAKUTI	Chirakuti	NF	00209200	
				Bandihana	Salmara Pt.III	281118	00162500	
				Bandihana	Bandi Hana	281123	00163000	
				Bandihana	Salmara Pt.IV	281124	00163100	
				Bandihana	Chinikhowa	281143	00165000	
				Bandihana	Tangvitakatlamar Pt.I	281141	00164800	
				Bandihana	Japur Char N.C.	281154	00166100	
				Bandihana	Tangvita Katlamari Pt.III	281140	00164700	
				Bandihana	Tangvita Katlamari	281144	00165100	
				Bandihana	Fakirer Char N.C.	281153	00166000	
				Bandihana	River Block N.C.No.4	281152	00165900	
				Bandihana	Bhera Khowa N.C.	281142	00164900	
				Bandihana	Brahmaputra River N.C.	281155	00166200	
				Padmeralga	River Block Pt.III	281139	00164600	
Padmeralga	Katlamari Part I	281145	00165200					

Sl.	Name of the LAC	Name of the GP (After Delimitation)	LGD Code of the GP (If GP name is same as erstwhile GP)	Name of the GP (before GP Delimitation)	Name of the Villages	LGD Code of the Villages	Census 2001 code of the Villages
54	9 - Birsing Jarua LAC	CHALAKURA-GOSSAIDUBI		Chalakura	Chala Kura-Pt V	281038	00142800
				Chalakura	Chala Kura Pt I	281037	00142700
				Chalakura	Chala Kura Pt IV	281036	00142600
				Chalakura	Payastechar	281576	00212600
				Chalakura	Sialmari	281453	00200300
				Chalakura	Birsing Sialmari	281454	00200400
				Gossaidubi Tindubi	River Block No-7	281526	00207600
				Gossaidubi Tindubi	Tindubi Phuhirtari (Char)	281445	00199500
				Gossaidubi Tindubi	Gota Khowa NC	281531	00208100
				Gossaidubi Tindubi	Darikona Mari NC	281530	00208000
				Gossaidubi Tindubi	Belakoba NC	281529	00207900
				Gossaidubi Tindubi	Puhirtari	281449	00199900
				Gossaidubi Tindubi	Rowarpara NC	281528	00207800
				Gossaidubi Tindubi	Gadupara	281450	00200000
				Gossaidubi Tindubi	Paglapara	281527	00207700
				Gossaidubi Tindubi	Tindubi	281446	00199600
				Gossaidubi Tindubi	Thusipara	281448	00199800
				Gossaidubi Tindubi	Sialtvita	281447	00199700
				Gossaidubi Tindubi	Gossaidubi	281451	00200100
				Gossaidubi Tindubi	Matifata	281518	00206800
Gossaidubi Tindubi	Borovita	281452	00200200				
55		DAKHIN BOYJERALGA		Boyzeralga	Boyjer Alga Pt. VII	281113	00162000
				Boyzeralga	Boyjer Alga Pt. VIII	281119	00162600
				Boyzeralga	Boyjer Alga Pt. VI	281120	00162700
				Boyzeralga	Boyjer Alga Pt. IX	281121	00162800
				Boyzeralga	Boyjer Alga Pt. II	281122	00162900
				Boyzeralga	Boyjer Alga Pt. X	281158	00166500
				Boyzeralga	Boyjer Alga Pt. I	281159	00166600
				Boyzeralga	Boyjer Alga Pt. XI	281157	00166400
Boyzeralga	Boyjer Alga N.C.	281156	00166300				

Sl.	Name of the LAC	Name of the GP (After Delimitation)	LGD Code of the GP (If GP name is same as erstwhile GP)	Name of the GP (before GP Delimitation)	Name of the Villages	LGD Code of the Villages	Census 2001 code of the Villages	
56	9 - Birsing Jarua LAC	DHIRERCHAR TARANGAPUR	106127	Dhirerchar Tarangapur	Dhirerchar Pt.I	281437	00198700	
				Dhirerchar Tarangapur	Dhirerchar Pt.II	281443	00199300	
				Dhirerchar Tarangapur	Dhirerchar Pt.III	281444	00199400	
				Dhirerchar Tarangapur	Kazipara Pt-II	281420	00197000	
				Dhirerchar Tarangapur	Tarangapur Pt.I	281441	00199100	
				Hatipota	Tarangapur Pt.II	281442	00199200	
				Puthimari	Arearjhar Pt.II	281432	00198200	
				Puthimari	Simlabari Pt.I	281440	00199000	
57		FAKIRGANJ-HAMIDABAD			Fakirganj	Chotokalia Pt.II	281585	00213500
					Fakirganj	Baladmara (Fakirganj)	281589	00213900
					Hamidabad	Boladmara (Joypur)	281580	00213000
					Hamidabad	Ghagmari Pt.II	281583	00213300
					Hamidabad	Bamunir Par	281581	00213100
					Hamidabad	Bhakuamari	281587	00213700
					Hamidabad	Ghagmari Part I	281582	00213200
					Hamidabad	Chotokalia Part I	281584	00213400
					Hamidabad	Chotokalia Pt.III	281586	00213600
					Naskara	Sunderpara Pt.IV	281590	00214000
58		FULKAKATA		106113	Fulkakata	Tharigrambita	281021	00141100
					Fulkakata	Montirchar	281022	00141200
					Fulkakata	Fulkakata Pt.III	281025	00141500
					Fulkakata	Fulkakata Pt.I	281023	00141300
					Fulkakata	Fulkakata Pt.II	281024	00141400

CP

↓

Sl.	Name of the LAC	Name of the GP (After Delimitation)	LGD Code of the GP (If GP name is same as erstwhile GP)	Name of the GP (before GP Delimitation)	Name of the Villages	LGD Code of the Villages	Census 2001 code of the Villages
59	9 - Birsing Jarua LAC	FULKATARI	106114	Fulkatari	Sand Block	281094	00160100
				Fulkatari	Machi Para Pt.I	281110	00161700
				Fulkatari	Machi Para Pt.II	281109	00161600
				Fulkatari	Chitalkati	281040	00151500
				Fulkatari	Chaudhurir Char Pt.I	281096	00160300
				Fulkatari	Chaudhurirchar Pt.II	281095	00160200
				Fulkatari	Fulkatari	281097	00160400
				Fulkatari	Chirakhowa Pt.VI	281098	00160500
				Fulkatari	Chirakhowa Pt.III	281103	00161000
				Fulkatari	Narikal Khowa	281104	00161100
				Padmeralga	Jharner Char Pt.V	281105	00161200
				Padmeralga	Podmer Alga Pt.II	281135	00164200
				Padmeralga	Siber Alga	281136	00164300
60		GUTIPARA	245293	Gutipara	Gutipara Pt-II	281084	00159100
				Gutipara	Gutipara Pt-III	281083	00159000
				Gutipara	Gutipara Pt-IV	281082	00158900
				Gutipara	Gutipara Pt-V	281086	00159300
				Kazaikata	Gutipara Pt-I	281255	00176500
61		HATIPOTA	106103	Hatipota	Kathaldi Pt-III	281329	00184300
				Hatipota	Kazaikata Pt-II	281334	00184800
				Hatipota	Hatipota Pt-II	281330	00193700
				Masaneralga	Hatipota Pt-I	281331	00184500
				Kazaikata Suapata	Kazaikata Pt-III	281258	00176800

Sl.	Name of the LAC	Name of the GP (After Delimitation)	LGD Code of the GP (If GP name is same as erstwhile GP)	Name of the GP (before GP Delimitation)	Name of the Villages	LGD Code of the Villages	Census 2001 code of the Villages
62	9 - Birsing Jarua LAC	JARUARCHAR	106116	Jaruarchar	Majer Alga Pt.I	281126	00163300
				Jaruarchar	Dimatala Pt.I	281127	00163400
				Jaruarchar	Jharnerchar Pt.III	281106	00161300
				Jaruarchar	Dimatala Pt.II	281128	00163500
				Jaruarchar	Majer Alga Pt.II	281131	00163800
				Jaruarchar	Majer Alga Pt.III	281132	00163900
				Jaruarchar	Jharner Char Pt.IV	281129	00163600
				Jaruarchar	Majer Alga Pt.IV	281130	00163700
				Jaruarchar	Dimalala Poyestichar	281133	00164000
				Jaruarchar	Jharner Char Pt.II	281107	00161400
63	9 - Birsing Jarua LAC	MASANERALGA	106105	Padmeralga	Podmer Alga Pt.I	281134	00164100
				Masaneralga	Kazaikata Pt-I	281333	00184700
				Masaneralga	Suapata Pt-I	281337	00185100
				Masaneralga	Suapata Pt-II	281336	00185000
				Masaneralga	Bamunpara Pt-IV	281332	00184600
64	9 - Birsing Jarua LAC	MOSLAPARA	245291	Kazaikata Suapata	Suapata Pt-III	281267	00177700
				Moslapara	Sadhubasa Pt-I	281074	00158100
				Moslapara	Patakata Pt-III	281075	00158200
				Moslapara	Jhelturchar Pt-III	281079	00158600
				Moslapara	Gutipara Pt-VI	281080	00158700
				Moslapara	Gutipara Pt-VII	281081	00158800
65	9 - Birsing Jarua LAC	NASKARA	106233	Sadhubhasa	Sadhubasa Pt-III	281072	00157900
				Naskara	Mairakuchi Pt.II	281591	00214100
66	9 - Birsing Jarua LAC	PUTHIMARI	106132	Naskara	Borokalia Nashkara	281604	00215400
				Puthimari	Simlabari Pt.II	281439	00198900
				Puthimari	Simlabari Pt.III	281438	00198800
				Puthimari	Simlabari Pt.IV	281435	00198500
				Puthimari	Lalkura	281434	00198400
				Hatipota	Fauzdarchar	281436	00198600
				Hatipota	Hatipota Pt.II	281391	00184400
				Hatipota	Jogipara	281389	00193500
	Hatipota	Chandardinga	281388	00193400			

Sl.	Name of the LAC	Name of the GP (After Delimitation)	LGD Code of the GP (If GP name is same as erstwhile GP)	Name of the GP (before GP Delimitation)	Name of the Villages	LGD Code of the Villages	Census 2001 code of the Villages
67	9 - Birsing Jarua LAC	TILAPARA	106125	Tilapara	Dudhnath	281367	00191300
				Tilapara	Kaliarkhal	281368	00191400
				Tilapara	Kamardihi Pt.I	281379	00192500
				Tilapara	Kamardihi Pt.II	281380	00192600
				Tilapara	Santoshpur	281364	00191000
				Geravita	Noonmati Pt.I	281381	00192700
				Geravita	Noonmati Pt.II	281382	00192800
				Chirakuta	Chirakuta Pt.II	281365	00191100
				Chirakuta	Tokrabandha	281366	00191200
68		Bahalpur	106123	Bahalpur	Bahalpur Boropara Pt.I	281423	00197300
				Bahalpur	Bahalpur Boropara Pt.II	281411	00196100
				Bahalpur	Bahalpur Jogipara Pt.I	281424	00197400
				Bahalpur	Bahalpur Jogipara Pt.II	281421	00197100
				Bahalpur	Bahalpur Totpara	281422	00197200
				Bahalpur	Kurshakati	281417	00196700
69	10 - Bilasipara LAC	Chirakuta	106126	Chirakuta	Bamungaon River Block	281342	00188700
				Chirakuta	Chilkikhata	281339	00187000
				Chirakuta	Chirakuta Pt.I	281345	00189000
				Chirakuta	Jamduar Pt.II	281343	00188800
				HAKAMA	HAKAMA PT.I	281307	00182100
				TILAPARA	Charuabakhra Jangal Bloc	281346	00189100
				HAKAMA	ANDHURJHAR PT.II	281306	00182000
				HAKAMA	HAKAMA PT.V	281308	00182200
				HAKAMA	UDMARI PT.I	281319	00183300
				UDMARI	UDMARI PT.II	281320	00183400
				UDMARI	UDMARI PT.V	281309	00182300
70		Falimari Krishnakali	106128	Falimari Krishnakali	Dhirbeel	281395	00194500
				Falimari Krishnakali	Falimari	281396	00194600
				Falimari Krishnakali	Falimari T.E.	281397	00194700
				Falimari Krishnakali	Chaibari	281398	00194800
				Falimari Krishnakali	Chaibari Tea Estate	281399	00194900
				Rangamati	Chaibari Hindupara	281407	00195700

Sl.	Name of the LAC	Name of the GP (After Delimitation)	LGD Code of the GP (If GP name is same as erstwhile GP)	Name of the GP (before GP Delimitation)	Name of the Villages	LGD Code of the Villages	Census 2001 code of the Villages
71	10 - Bilasipara LAC	Geravita	106129	Geravita	Baloker Khal	281383	00192900
				Geravita	Gerabhita	281377	00192300
				Geravita	Harkata Hindu Para	281384	00193000
				Geravita	Harkata Muslim Para	281378	00192400
				Geravita	Khamarpara	281370	00191600
				Geravita	Kumarigaon	281376	00192200
				Geravita	Mahisbathan	281369	00191500
				Geravita	Porshan Para	281371	00191700
				Geravita	Shyamraipara	281363	00190900
				HATIPOTA	Eklapara	281374	00192000
				HATIPOTA	Islamari	281385	00193100
				HATIPOTA	Laliapara	281386	00193200
				HATIPOTA	Sildanga	281390	00193600
				Hatipota	Chalkapara	281387	00193300
HATIPOTA	Bholapara	281375	00192100				
72		Pukhuripara	106131	Pukhuripara	Pukhuripara Pt.I	281351	00189600
				Pukhuripara	Superiguri	281341	00188400
				Pukhuripara	Gaurangtari Pt.II	281347	00189200
				Pukhuripara	Hapapara Pt.I	281349	00189400
				Pukhuripara	Hapapara Pt.II	281350	00189500
				Pukhuripara	PukhuriPara Pt. III	281340	00188300
				Pukhuripara	Sreegram Pt.III	281354	00190000
				Pukhuripara	Ukunimari	281348	00189300
				SALKOCHA	Sreegram Pt.V	281433	00189800

Sl.	Name of the LAC	Name of the GP (After Delimitation)	LGD Code of the GP (If GP name is same as erstwhile GP)	Name of the GP (before GP Delimitation)	Name of the Villages	LGD Code of the Villages	Census 2001 code of the Villages
73	10 - Bilasipara LAC	Rangamati	106133	Bahalpur	Mowkhuwa	281414	00196400
				Bahalpur	Segunjhari	281412	00196200
				Bahalpur	Jalikura	281415	00196500
				Bahalpur	Kacharibhita	281413	00196300
				Bahalpur	Arimari	281410	00196000
				Bahalpur	Hardemara	281416	00196600
				Rangamati	Dewaguri	281402	00195200
				Rangamati	Haldibari	281409	00195900
				Rangamati	Kathalguri	281405	00195500
				Rangamati	Kurshamari	281404	00195400
				Rangamati	Majergaon	281406	00195600
				Rangamati	Sastapara	281400	00195000
				Rangamati	Sidaguri	281401	00195100
				Rangamati	Tetulertol	281403	00195300
74	10 - Bilasipara LAC	Salkocha	106134	Salkocha	Bamunpara	281355	00190100
				Salkocha	Baniapara Pt.I	281358	00190400
				Salkocha	Gaurangtari Pt.I	281361	00190700
				Salkocha	Kamarpara	281359	00190500
				Salkocha	Kasipara	281362	00190800
				Salkocha	Salkocha	281360	00190600
				Salkocha	Sreegram Pt.I	281357	00190300
				Salkocha	Sreegram Pt.II	281356	00190200
				Salkocha	Sreegram Pt.IV	281353	00189900
				Salkocha	Velupara Pt.I	281372	00191800
				Salkocha	Velupara Pt.II	281373	00191900
75	10 - Bilasipara LAC	Hatipota	106130	SALKOCHA	Dakra Beel	281394	00194000
				Hatipota	Hatipota Pt.I	281392	00193800
				Hatipota	Sreegram Pt.VI	281433	00198300
				Hatipota	Baniapara Pt.II	281393	00193900
				DHIRERCHAR TARANGAPU	Kazipara Pt.III	281419	00196900
				PUTHIMARI	Arearjhar Pt.I	281430	00198000

Sl.	Name of the LAC	Name of the GP (After Delimitation)	LGD Code of the GP (If GP name is same as erstwhile GP)	Name of the GP (before GP Delimitation)	Name of the Villages	LGD Code of the Villages	Census 2001 code of the Villages
76		HAKAMA	106102	Anandanagar Bangalipara	SURYAKHATA PT.II	281326	00184000
				Baghmari	SHIBERDABRI	281324	00183800
				Baghmari	HOUDARTARI	281317	00183100
				Baghmari	PAIKANDARA PT.I	281313	00182700
				Baghmari	PAIKANDARA PT.II	281312	00182600
				HAKAMA	GOPIGAON PT.III	281323	00183700
				CHIRAKUTA	Jamduar Pt.I	281344	00188900
77	10 - Bilasipara LAC	BAGHMARI	106099	BAGHMARI	BAGHMARI	281299	00181200
				BAGHMARI	BAGHMARI	281300	00181300
				BAGHMARI	KACHUAGAON	281316	00183000
				Anandanagar Bangalipara	KUSHAKATI	281318	00183200
				Lakhiganj	SUKULARTARI	281301	00181400
				Raniganj	MAMUDPUR	281279	00179000
				Raniganj	RAKHALTARI	281282	00179300
				Raniganj	KURSHAKATI	281281	00179200
78		GOBORDHANPARA	106189	GOBORDHANPARA	GUTIPARA	281198	00170600
				GOBORDHANPARA	GORBORDHONPARA	281223	00173300
				SALTARI	BARUAPARA	281180	00168700
				SALTARI	CHARUAVITA	281190	00169800
				JOGIRMAHAL	SIMLAKANDI	281197	00170500
				SALTARI	KOZLOTARI PT I	281189	00169700
				SALTARI	KOZLOTARI PT II	281192	00170000
				SALTARI	HATIDHURA	106193	00170100
				SALTARI	KHUDNAMARI PT II	281188	00169600

Sl.	Name of the LAC	Name of the GP (After Delimitation)	LGD Code of the GP (If GP name is same as erstwhile GP)	Name of the GP (before GP Delimitation)	Name of the Villages	LGD Code of the Villages	Census 2001 code of the Villages
79	10 - Bilasipara LAC	FUTKIBARI	106101	FUTKIBARI	BAKUABHANGI	281287	00179800
				FUTKIBARI	BHAISPARA	281268	00177900
				FUTKIBARI	BORJHORA (KAURAGAON)	281272	00178300
				FUTKIBARI	FUTKIBARI (MEDHIPARA)	N/F	00178500
				FUTKIBARI	GAURANGTARI PT.I	281285	00179600
				FUTKIBARI	GAURANGTARI PT.II	281286	00179700
				FUTKIBARI	GHUGHUNIKHATA PT.I	N/F	00178700
				FUTKIBARI	GHUGHUNIKHATA PT.II	N/F	00178600
				FUTKIBARI	PAKIRTOL	281277	00178800
				FUTKIBARI	SASARGAON PT.I	281269	00178000
				FUTKIBARI	SASARGAON PT.II	281270	00178100
				FUTKIBARI	SHAKTOLA	281271	00178200
				FUTKIBARI	SIMLABARI	281273	00178400
				RANIGANJ	MOLANDUBI	281278	00178900
80		LAKHIGANJ	106104	LAKHIGANJ	BHALUKMARI	281293	00180600
				LAKHIGANJ	TARANGMUKH	281289	00180000
				LAKHIGANJ	CHINAMARI	281292	00180500
				LAKHIGANJ	CHOKAPARA PT.III	281311	00182500
				LAKHIGANJ	KAIMARI	281288	00179900
				LAKHIGANJ	LAKHIGANJ	281302	00181500
				LAKHIGANJ	BHASHANIGAON	281296	00180900
				UDMARI	KHUDIGAON PT.I	281290	00180300
				UDMARI	KHUDIGAON PT.II	281291	00180400

Sl.	Name of the LAC	Name of the GP (After Delimitation)	LGD Code of the GP (If GP name is same as erstwhile GP)	Name of the GP (before GP Delimitation)	Name of the Villages	LGD Code of the Villages	Census 2001 code of the Villages
81	10 - Bilasipara LAC	RANIGANJ	106106	RANIGANJ	BHANDARKUTI	281283	00179400
				RANIGANJ	LUTAPARA	281314	00182800
				RANIGANJ	SONALUGURI	281280	00179100
				RANIGANJ	TAKIMARI	281298	00181100
				GOBORDHANPARA	NATUN LAUPARA	281222	00173200
				LAKHIGANJ	SINGIMARI	281297	00181000
				LAKHIGANJ	NAYAPARA	281294	00180700
				LAKHIGANJ	ALENGMARI	281295	00180800
				FUTKIBARI	HAZARIPARA	281284	00179500
				GOBORDHANPARA	JORDOLPARA	281221	00173100
				GOBORDHANPARA	ATHIABARI	281199	00170700
				MASHPARA SONKOSH	BHABANIPUR	281224	00173400
				BAGHMARI	PURAN LAUPARA	281315	00182900
				MASHPARA SONKOSH	PALASHKANDI	281225	00173500
82	10 - Bilasipara LAC	UDMARI	106107	UDMARI	BARSHI PT.I	281304	00181700
				UDMARI	BARSHI PT.II	281305	00181800
				UDMARI	UDMARI PT.III	281303	00181600
				UDMARI	UDMARI PT.IV	281310	00182400
				ANANDANAGAR BANGALIPARA	GOPIGAON PT.I	281321	00183500
				ANANDANAGAR BANGALIPARA	GOPIGAON PT.II	281322	00183600
83	10 - Bilasipara LAC	SALTARI	106193	SONMOYEE	Bhelakoba pt II	281043	00152100
				SALTARI	KHUDNAMARI PT I	281187	00169500
				SALTARI	SALTARI	281186	00169400
				SALTARI	BHERBHERI	281181	00168800
				SALTARI	HELAGURI	281191	00169900
				TUSHPARA	MURABARI	281208	00171600
				TUSHPARA	KHORKHORIA	281208	00171900
				TUSHPARA	BAMUNIGAON PT I	281211	00172100
				Nayahat	DAMUMARA	281214	00172400
				TUSHPARA	BAMUNIGAON PT II	281210	00172000

Sl.	Name of the LAC	Name of the GP (After Delimitation)	LGD Code of the GP (If GP name is same as erstwhile GP)	Name of the GP (before GP Delimitation)	Name of the Villages	LGD Code of the Villages	Census 2001 code of the Villages
84	10 - Bilasipara LAC	SONMOYEE	106194	SONMOYEE	Rangapani Pt I	281160	00166700
				SONMOYEE	Rangapani Pt II	281167	00167400
				SONMOYEE	Santipur	281168	00167500
				SONMOYEE	Sonamoyee pt I	281170	00167700
				SONMOYEE	Sonamoyee pt II	281169	00167600
				SONMOYEE	Bhalukmari	281184	00169100
				SONMOYEE	Haraltari	281185	00169200
				SONMOYEE	Rabontari	281182	00168900

P

Format 2 (b): Gaon Panchayat Constituency

Sl.	Name of the LAC	Name of the GP (After Delimitation)	Ward No.	Village(s)	Landmark demarcation (if the village is split)
1		Satrasal GP	Ward No. 1	Ramraikuti Pt.I & Ramraikuti	
			Ward No. 2	Ramraikuti Pt.II	Ramraikuti Satra
			Ward No. 3	Ramraikuti Pt.II	Girls HS School
			Ward No. 4	Paborchara	Harirdham LP School
			Ward No. 5	Paborchara	Shenpara ME School
			Ward No. 6	Paborchara	Tolli LP School
			Ward No. 7	Jhaskal Pt.I	
			Ward No. 8	Jhaskal Pt.II	
			Ward No. 9	Jhaskal Pt.III	
			Ward No. 10	Sindurai Pt.I	
2	6 - Golakganj LAC	Agomani GP	Ward No. 1	Bhangaduli	
			Ward No. 2	Kaldoba Pt.I	Chorak Mandir
			Ward No. 3	Kaldoba Pt.I	Biddashram
			Ward No. 4	Kaldoba Pt.I	Veterinary Hospital
			Ward No. 5	Kaldoba Pt.I	Agomani PS
			Ward No. 6	Kaldoba Pt.III	Paglababar Dham
			Ward No. 7	Kaldoba Pt.III	Kuchiabari Dolmandir
			Ward No. 8	Kaldoba Pt.III	Progati College
			Ward No. 9	Kaldoba Pt.III	Narendra Nath LP School
			Ward No. 10	Kaldoba Pt.III	Koumi Madrassa
3		Halakura GP	Ward No. 1	Bidyadabri Pt.V	
			Ward No. 2	Sonakhuli Pt.I	
			Ward No. 3	Jinkata Pt.I	Rajhuya Satra
			Ward No. 4	Jinkata Pt.I & Kherbari Pt.II	Kherbari High School
			Ward No. 5	Jinkata Pt.II	
			Ward No. 6	Ghariaidanga Pt.I	
			Ward No. 7	Ghariaidanga Pt.II	
			Ward No. 8	Pokalagi Pt.V	
			Ward No. 9	Kherbari Pt.III	Kherbari LP School
			Ward No. 10	Kherbari Pt.II & Kherbari Pt.III	JN ME School

P

✓

Sl.	Name of the LAC	Name of the GP (After Delimitation)	Ward No.	Village(s)	Landmark demarcation (if the village is split)
4		Pokalagi GP	Ward No. 1	Pokalagi Pt.III	Dibbomoi MV School
			Ward No. 2	Pokalagi Pt.III	Kathalbari Moszid
			Ward No. 3	Pokalagi Pt.IV	Ganesherdham LP School
			Ward No. 4	Pokalagi Pt.IV	Faka Chatan Hari Mandir
			Ward No. 5	Pokalagi Pt.II	Folabari Siv Mandir
			Ward No. 6	Pokalagi Pt.II	Jamini Mohan LP School
			Ward No. 7	Pokalagi Pt.II	Mondal Para LP School
			Ward No. 8	Kherbari Pt.I	Sub Centre
			Ward No. 9	Kherbari Pt.I	Dimachora LP School
			Ward No. 10	Pokalagi Pt. I & Choto Pokalagi	
5	6 - Golakganj LAC	Chotoguma GP	Ward No. 1	Chotoguma	Puran Devi Bari
			Ward No. 2	Chotoguma	Netaigour Ashram
			Ward No. 3	Chotoguma	Puran Bus Stand Durga Mandir
			Ward No. 4	Chotoguma	Char Chotoghuma Soshan Kali Mandir
			Ward No. 5	Chotoguma	Chotoghuma MV School
			Ward No. 6	Chotoguma	Chotoghuma Char LP School
			Ward No. 7	Chagolia Pt.I	Residential School
			Ward No. 8	Chagolia Pt.I	Ghogarpar High School
			Ward No. 9	Chagolia Pt.I	Khalisamari Harirdham
			Ward No. 10	Khalisamari, Belguri	
6		Simlabari GP	Ward No. 1	Kaimari Pt.IV	Jhinjhinerkuti Harimandir
			Ward No. 2	Kaimari Pt.IV	Boterhat Harimandir
			Ward No. 3	Kaimari Pt.VI	Gopinath Harimandir
			Ward No. 4	Kaimari Pt.VI	Gobinda Bhoban Gita Satra
			Ward No. 5	Kaimari Pt.II	Biswaspara Paglirpat
			Ward No. 6	Kaimari Pt.II	Koimari ME School
			Ward No. 7	Kaimari Pt.II	Kunjanarayan LP School
			Ward No. 8	Lohajani	Lohajani Kutipara Harimandir
			Ward No. 9	Lohajani	Lohajani ME School
			Ward No. 10	Lohajani	Mongal MV School

P

Sl.	Name of the LAC	Name of the GP (After Delimitation)	Ward No.	Village(s)	Landmark demarcation (if the village is split)
7		Chagolia GP	Ward No. 1	Chagolia Pt.II	Pokalagi Senior Basic School
			Ward No. 2	Chagolia Pt.II, Choto Dighaltari	PHE Office of PWSS
			Ward No. 3	Chagolia Pt.II	Hari Mandir
			Ward No. 4	Chagolia Pt.II	Ghogharpar LP School
			Ward No. 5	Chagolia Pt.II	Paschim Sagolia ME School
			Ward No. 6	Chagolia Pt.II	Sagolia High School
			Ward No. 7	Chagolia Pt.II, Choto Dighaltari	Veterinary Hospital
			Ward No. 8	Bidyadabri Pt.I	Mashanerpat LP School
			Ward No. 9	Bidyadabri Pt.I	Karfuldanga LP School
			Ward No. 10	Bidyadabri Pt.I	Pagiarpat ME School
8	6 - Golakganj LAC	Dumardaha GP	Ward No. 1	Kurirpar	
			Ward No. 2	Dumardaha Pt.II, Dumardaha Pt.I	Dumardaha Ganga Barir Mandir
			Ward No. 3	Dumardaha Pt.I, Dumardaha Pt.II, Khudimari	1984 No. Thar Therirpar LP School
			Ward No. 4	Khudimari Pt.II	Bamunpara Kali Mandir
			Ward No. 5	Khudimari Pt.II, Dumardaha Pt IV	Dumardaha LP School & Dumardaha UFM Mail
			Ward No. 6	Dumardaha Pt IV	Dumardaha G.P Office
			Ward No. 7	Dumardaha Pt IV	1926 No. Gasbari LP School
			Ward No. 8	Debottar Hasdaha Pt.IV, Debattar Hasdaha Pt.VI	Kurirpar Laibary
			Ward No. 9	Debottar Hasdaha Pt.IV, Debattar Hasdaha Pt.VI	262 No. Kurirpar LP School
			Ward No. 10	Debottar Hasdaha Pt.IV, Debattar Hasdaha Pt.VI	Satsanga Mandir
9		Oxiguri GP	Ward No. 1	Dingdinga	
			Ward No. 2	Mechpara	Mechpara Bazar
			Ward No. 3	Mechpara	610 No. Mahanta Pur LP School
			Ward No. 4	Sarpamari	
			Ward No. 5	Bherbheri	
			Ward No. 6	Barkhasua	
			Ward No. 7	Oxiguri	Oxiguri JJM
			Ward No. 8	Oxiguri	Tamarhat GP Office (before Delimitation)
			Ward No. 9	Oxiguri	DK Road
			Ward No. 10	Garopara	

Sl.	Name of the LAC	Name of the GP (After Delimitation)	Ward No.	Village(s)	Landmark demarcation (if the village is split)
10		Tamarhat GP	Ward No. 1	Uzanpetla Pt.I	Borovita LP School
			Ward No. 2	Uzanpetla Pt.I	Polli Mangal LP School
			Ward No. 3	Uzanpetla Pt.I	BH Club Tamarhat
			Ward No. 4	Uzanpetla Pt.I	Madan Mohan Hari Mandir
			Ward No. 5	Uzanpetla Pt.I	Biskura Tumbagan Road
			Ward No. 6	Natabari	Tamarhat JB School
			Ward No. 7	Natabari	Tamarhat Bazar
			Ward No. 8	Natabari	Tamarhat Police Station
			Ward No. 9	Natabari	Tamarhat Perol Pump
			Ward No. 10	Natabari	Tamarhat Sogunchara Road
11	6 - Golakganj LAC	Kachakhana GP	Ward No. 1	Kachakhana	Kachakhana MV School
			Ward No. 2	Kachakhana	Balabari LP School
			Ward No. 3	Kachakhana	Jhakuwabari MV School
			Ward No. 4	Dakhin Kahchakhana	Kachakhana Water Supply
			Ward No. 5	Dakhin Kahchakhana	Hachakhana High School
			Ward No. 6	Dakhin Kahchakhana	Kanaisingerghat Kali Mandir
			Ward No. 7	Uttar Kachokhana	Pagiarpat ME School
			Ward No. 8	Uttar Kachokhana	Lal School
			Ward No. 9	Uttar Kachokhana	Balashi water supply
			Ward No. 10	Alokjhari & Uttar Kachokhana	Alokjhari LP School
12		Harirhat GP	Ward No. 1	Purni	Gaganar Dhar
			Ward No. 2	Purni	Harirhat Bazar
			Ward No. 3	Purni	Puri Harimandir
			Ward No. 4	Purni	57 No. Purni LP School & Jame Mazid
			Ward No. 5	Boro Charaikhola	Borocharaikhola ME School & Durga Mandir
			Ward No. 6	Boro Charaikhola	131 No. Charaikhola JB School
			Ward No. 7	Boro Charaikhola	1988 No. Borocharaikhola Anuchuchita (SC Para) LP School
			Ward No. 8	Boro Charaikhola	Borocharaikhola Piped Water Supply (JJM)
			Ward No. 9	Boro Charaikhola	Charaikhola Harirdham UP Graded High School
			Ward No. 10	Boro Charaikhola, Pub Maisha Char	2320 No. Pub-Maisha LP School

Sl.	Name of the LAC	Name of the GP (After Delimitation)	Ward No.	Village(s)	Landmark demarcation (if the village is split)
13	6 - Golakganj LAC	Moterjhar GP	Ward No. 1	Debattar Barundanga	Sahapara Kali Mandir
			Ward No. 2	Debattar Barundanga	Toterjhar GP Office
			Ward No. 3	Khalisakuri, Barundanga Chapar	Khalisaguri LP School
			Ward No. 4	Lotka, Chota Barundanga	Lotka Mandir
			Ward No. 5	Morakura & Uttar Raipur Pt.II	Marakura LP School
			Ward No. 6	Uttar Raipur Pt.II	
			Ward No. 7	Bisaindai Pt.II	Bisondai DB High School
			Ward No. 8	Bisaindai Pt.II	Karmakarpara Hari Mandir
			Ward No. 9	Bisaindai Pt.II	Lotka Hari Mandir
			Ward No. 10	Bisaindai Pt.II	Bisondai Karmakar Para Road
14		Dhepdhepi GP	Ward No. 1	Kheksialy	Mamonpara Dham
			Ward No. 2	Kheksialy	Kheksiyali Siv Mandir
			Ward No. 3	Kheksialy & Otharbandh	113 No. LP School
			Ward No. 4	Debattar Hasdaha Pt V	715 No. Uttar D. Hasdaha LP School
			Ward No. 5	Debattar Hasdaha Pt V	Dhepdhepi High School
			Ward No. 6	Debattar Hasdaha Pt V	Pub D. Hasdaha LP School
			Ward No. 7	Kismat Hasdaha Pt.II	Balamoyee ME School
			Ward No. 8	Kismat Hasdaha Pt.II	2455 Bhabendra LP School
			Ward No. 9	Debattar Hasdaha Pt.I & Debattar Hasdaha Pt.III	2468 Kurirpar LP School
			Ward No. 10	Debattar Hasdaha Pt.I & Debattar Hasdaha Pt.III	Ekatullya ME School
15		Bisondoi GP	Ward No. 1	Bisaindai Pt.I	Khatriya Milan Sangha
			Ward No. 2	Bisaindai Pt.I	Bagmara Bazar
			Ward No. 3	Bisaindai Pt.I	Sarkartary Jagodhari Mandir
			Ward No. 4	Bisaindai Pt.III	Kanaisingerghat Kali Mandir
			Ward No. 5	Bisaindai Pt.III	Kamar Hari Mandir
			Ward No. 6	Uttar Tokererchara Pt.II	Tokererchara Kali Mandir
			Ward No. 7	Uttar Raypur Pt.III	Raipur Durga Mandir
			Ward No. 8	Uttar Raypur Pt.III	Harihat ME School
			Ward No. 9	Charaikhola	Charaikhola Sub-Centre
			Ward No. 10	Charaikhola	Charaikhola LP School

P

Sl.	Name of the LAC	Name of the GP (After Delimitation)	Ward No.	Village(s)	Landmark demarcation (if the village is split)
16		Gaikhowa GP	Ward No. 1	Dakhin Raipur Pt.I & Dakhin Raipur Pt.III	Dakhin Raipur Sub-Centre
			Ward No. 2	Dakhin Raipur Pt.I & Dakhin Raipur Pt.III	Ex. President Gopal Biswas House
			Ward No. 3	Dakhin Raipur Pt.I, Dakhin Raipur Pt.II & Dakhin Raipur Pt.III	Dakhin Raipur ME School
			Ward No. 4	Dakhin Raipur Pt.II & Dakhin Raipur Pt.III	Sidhya Ashram
			Ward No. 5	Pub Gaikhowa Pt.I	Sannyasir Dham Road
			Ward No. 6	Pub Gaikhowa Pt.II	Gandhiram High School
			Ward No. 7	Dakhin Tokererchara Pt.I, Dakhin Raipur Pt.II, Dakhin Raipur Pt.III	2332 No. Sarbananda LP School
			Ward No. 8	Dimakuri Pt.II & Pub Gaikhowa Pt.I	Srimanta Sankardev ME School
			Ward No. 9	Pub Gaikhowa Pt.I, Pub Gaikhowa Pt.II & Dimakuri Pt.II	Dimakuri Sub-Centre
			Ward No. 10	Bausmari & Brahmattar Jawarimari	Bausmari LP School
17	6 - Golakganj LAC	Bishkhowa GP	Ward No. 1	Bishkhowa Pt.I & Bishkhowa Pt.II	Kasturba Gram Sava Kendra & Police PP
			Ward No. 2	Bishkhowa Pt.II	Bishkhowa BOP & Simanta LP School
			Ward No. 3	Bishkhowa Pt.III	37 No. JB School
			Ward No. 4	Bishkhowa Pt.II, Bishkhowa Pt.III, Bishkhowa Pt.IV	Sonahat BSF BOP & 2410 No. Chilanikhash School
			Ward No. 5	Bishkhowa Pt.IV	Bapuji MV School
			Ward No. 6	Bishkhowa Pt.II, Bishkhowa Pt.III, Bishkhowa Pt.V & Paschim Ratiadaha Pt.I	Paikartary LP School
			Ward No. 7	Paschim Ratiadaha Pt.I, Paschim Ratiadaha Pt.III & Bishkhowa Pt.V	Bhundhuram LP School
			Ward No. 8	Paschim Ratiadaha Pt.III	Uddharp Prodhani LP School
			Ward No. 9	Paschim Ratiadaha Pt.III	Paglardham AT Kanuri
			Ward No. 10	Paschim Ratiadaha Pt.III	Kalidangarkuti LP School
18		Lakhimari GP	Ward No. 1	Lakhimari Pt.III	Gumti Sub-Centre
			Ward No. 2	Lakhimari Pt.III	771 No. Kuti Lakhimari LP School
			Ward No. 3	Lakhimari Pt.III	Kuti Lakhimari BOP
			Ward No. 4	Lakhimari Pt.II	Lakhimari WP
			Ward No. 5	Lakhimari Pt.II	Nayarchara BOP
			Ward No. 6	Lakhimari Pt.I	Lakhimari High School
			Ward No. 7	Paschim Konuri Pt.I	Kalukurarpar Dham kali Mandir
			Ward No. 8	Paschim Konuri Pt.I	Old Railway Road
			Ward No. 9	Paschim Konuri Pt.I	Ghatpar High School
			Ward No. 10	Paschim Konuri Pt.II	Guru Mandir

Sl.	Name of the LAC	Name of the GP (After Delimitation)	Ward No.	Village(s)	Landmark demarcation (if the village is split)
19	7 - Gauripur LAC	Kaimari	Ward No. 1	Kaimari PT-1	Aminur sk house to Motiyar rahman house
			Ward No. 2	Kaimari PT-1	Ahela bibi house to Rofikul sk house
			Ward No. 3	Kaimari PT-1	Borkat Ali house to Aminur Rahman house
			Ward No. 4	Kaimari PT-1	Khalida Begum house to Rothindra Kumar Nath
			Ward No. 5	Kaimari PT-1	Grindra nath house to Roshidul Ali house
			Ward No. 6	Kaimmati	Subash Sarkar house to Nawshad Ali house
			Ward No. 7	Kaimmati	Abul Hussain house to Isha Hoque Khandakar house
			Ward No. 8	Kaimmati	Fayjal Hoque house to Anur Hussain house
			Ward No. 9	Pakriguri, Belpara & Bholarkash	
			Ward No. 10	Bonnyaguri PT-I & II	
20	7 - Gauripur LAC	Kamandanga	Ward No. 1	Pokalagi	Ayub Ali house to Khatemon Bibi house
			Ward No. 2	Pokalagi	Jobeda Bibi house to Saidul Islam house
			Ward No. 3	Ramnathpara	
			Ward No. 4	Kokiladanga	
			Ward No. 5	Kamandanga Kuti	
			Ward No. 6	Kamandanga & Sonaludabri	
			Ward No. 7	Kacharigaon	
			Ward No. 8	Polashkandi	Aklima Khatun house to Najima Khatun house
			Ward No. 9	Polashkandi	Jaynal Sk house to Mohibul Sk house
			Ward No. 10	Bagdokra & Jangbanda	
21	7 - Gauripur LAC	Dingdinga	Ward No. 1	Musalmanpara	
			Ward No. 2	Haripur	Jobeda Bibi house to Samsun Nehar house
			Ward No. 3	Haripur	Bikash Ray house to Ashrafal Sk house
			Ward No. 4	Barjan	Monju ray house to Motiyar Rahman house
			Ward No. 5	Barjan	Alimamun Sk house to Anjuma Khatun
			Ward No. 6	Ghritingarkuti	
			Ward No. 7	Taloagaon	
			Ward No. 8	Tamasabagan	
			Ward No. 9	Dhaturamari	
			Ward No. 10	Kalachanpara & Sagunchara	

P

Sl.	Name of the LAC	Name of the GP (After Delimitation)	Ward No.	Village(s)	Landmark demarcation (if the village is split)
22	7 - Gauripur LAC	Bidyadabri	Ward No. 1	Bidyadabri PT III	Sadon house to Momtaj Bibi house
			Ward No. 2	Bidyadabri PT III	Abiron Nessa house to Moslem Uddin house
			Ward No. 3	Bidyadabri PT III	Ohed Ali house to Poniruddin house
			Ward No. 4	Bidyadabri PT III	Pariman Bewa house to Bashen Ray house
			Ward No. 5	Bidyadabri II	Monjila Khatun house to Sadon ch Dutta house
			Ward No. 6	Bidyadabri II	Shemli Paul house to Munmi Ray house
			Ward No. 7	Bidyadabri IV	Asima Bibi house to Mohar Ali house
			Ward No. 8	Bidyadabri IV	Momota Bibi house to Khudu sk house
			Ward No. 9	Bidyadabri IV	Chaina Bibi house to Kuddus Ali house
			Ward No. 10	Bidyadabri IV	Mohammad Ali Miah house to Dipali Das house
23		Boterhat	Ward No. 1	Kaimari PT VII	Sahanaj Begum house Tokholil Sk house
			Ward No. 2	Kaimari PT VII	Sajina Khatun house to Rehera Khatun house
			Ward No. 3	Kaimari PT V	Mizanur Rahamn house to Shirajul Hoque house
			Ward No. 4	Kaimari PT V	Ashma Bibi house to Foyjul Hoque house
			Ward No. 5	Kaimari PT V	Akhirul Islam house to Mohabul Ali house
			Ward No. 6	Kaimari PT III	Abida Bibi house to Bojrul Miah house
			Ward No. 7	Kaimari PT III	Jobber Sk house to Abdul Latif Sk house
			Ward No. 8	Uttar Moragodadhar	Najida khatun house to Sonabhan Bibi
			Ward No. 9	Uttar Moragodadhar	Hashora Bibi house to Shuhail Ahmed house
			Ward No. 10	Uttar Moragodadhar	Sukumar Barman to Mohammad Ali Sarkar
24		Sonakhuli	Ward No. 1	Digholtari	Minarul Ali house to Emon Hussain Mondol house
			Ward No. 2	Digholtari	Jahanar Bibi house to Arifa Bibi house
			Ward No. 3	Digholtari	Jahiran Bibi house to Mampi Khatun house
			Ward No. 4	Digholtari	Sakina Bibi house to Mofida Khatun house
			Ward No. 5	Atgharitari	Moriom Bibi house to Rashida Bibi house
			Ward No. 6	Atgharitari	Monirul Islam house to Shukur Ali house
			Ward No. 7	Atgharitari	Moksed Ali house to Nur Mohammad Ali house
			Ward No. 8	Sonakhuli PT II	Forida Khatun house to Pramila Rani house
			Ward No. 9	Sonakhuli PT II	Azina Bibi house to Sahida Khatun house
			Ward No. 10	Paschim Maisha PT II	

Sl.	Name of the LAC	Name of the GP (After Delimitation)	Ward No.	Village(s)	Landmark demarcation (if the village is split)
25		Sindurai	Ward No. 1	Sindurai PT II (Ka)	eliza ahmed d/o afsar ali ahmed house to Mostafijur rahman s/o sahaj ali house
			Ward No. 2	Sindurai PT II (Kha)	Nur islam s/o hasen ali house to Nasir ali house s/o jaded ali house
			Ward No. 3	Sindurai PT II (Ga)	hassan ali bepari house to iliyas ray house
			Ward No. 4	Paschim Maisha PT I	
			Ward No. 5	Tolli PT II(ka)	fulbhan bibi house to afruja begum house
			Ward No. 6	Tolli PT II(kha)	hamida bewa house to abdul atikur rahman house
			Ward No. 7	Belguri PT I	
			Ward No. 8	Belguri PT II (Ka)	juffikar ali house to khadimul alom house
			Ward No. 9	Belguri PT II(kha)	mosatafijur rahman house to sarjina yasmin
			Ward No. 10	Paschim Ratiadaha PT II	
26	7 - Gauripur LAC	Protapganj	Ward No. 1	Barundanga	Sakila Bibi house to Nur Hussain house
			Ward No. 2	Barundanga	Basir Sk house to Hasimur Hoque house
			Ward No. 3	Barundanga	Sobita Sen house to Osmangani house
			Ward No. 4	Barundanga	Rahima Bewa house to Ambiya Khatun house
			Ward No. 5	Barundanga	Monibala Modak house to Komal Ch Ray house
			Ward No. 6	Kamlarjhar	
			Ward No. 7	Uttar Tokererchara Pt.I	khoka ram ray house to murshida khatun house
			Ward No. 8	Uttar Tokererchara Pt.I	upjan bibi house to sonekha begum house
			Ward No. 9	Pubkonuri	
			Ward No. 10	Pub Ratiadaha	
27		Kumarganj	Ward No. 1	Ujanpetla PT II (Ka)	amina khatun house to abdullah sk house
			Ward No. 2	Ujanpetla PT II (Kha)	abdul matik sk house to megna das house
			Ward No. 3	Patanerkuti	
			Ward No. 4	Madhya Petla (Ka)	lalchan ali house to monmohan das house
			Ward No. 5	Madhya Petla (Kha)	tarif ali house to halima nesa house
			Ward No. 6	Madhya Petla (Ga)	samsul hoque house to bikash ch das house
			Ward No. 7	Bhati Petla (ka)	ashraful hoque house to mostakim hoque house
			Ward No. 8	Bhati Petla (kha)	husnara khatun house to abdul motaleb house
			Ward No. 9	Bhati Petla (Ga)	samiran bibi house to samad ali house
			Ward No. 10	Kaimarirchar	

P

A

Sl.	Name of the LAC	Name of the GP (After Delimitation)	Ward No.	Village(s)	Landmark demarcation (if the village is split)
28		Paglahat	Ward No. 1	Kachokhana Harincharapaglaganj	manik rabi das house to ali hussain house
			Ward No. 2	Kachokhana Harincharapaglaganj	naleb uddin sk house to akbar ali house
			Ward No. 3	Bahakati	
			Ward No. 4	Dafarpur	rofikul islam house to hamidur rahman house
			Ward No. 5	Dafarpur	joshmat ali house to hamida khatun house
			Ward No. 6	Dafarpur	geyash uddin house to ashrafal ali house
			Ward No. 7	Pubmora Godadhar & Pacchim Mora Godadhar	
			Ward No. 8	Borobalarchar	
			Ward No. 9	Moragodadhar char	khoteja bewa house to iyarbhan bibi house
			Ward No. 10	Moragodadhar char	asiya bibi house to afruja khatun house
29	7 - Gauripur LAC	BALAJAN	Ward No. 1	Balajan (Ka)	abdul baten house to mojibar rahman house
			Ward No. 2	Balajan (Kha)	asheda khatun house to mojibar rahman house
			Ward No. 3	Balajan (Ga)	Moyjuddin sk house to roshidul hoque house
			Ward No. 4	Balajan (Gha)	jabed ali house to sonali ray house
			Ward No. 5	Balajan (unga)	mojida bibi house to fayjar ali house
			Ward No. 6	Batuatuli(ka)	abdul baten house to sirajul karima bewa house
			Ward No. 7	Batuatuli(kha)	rabindra nath ray house to babul ch ray house
			Ward No. 8	Uchita	
			Ward No. 9	Uttar Raipur Pt.I (Ka)	abdul bari sk house to sarwati bala ray house
			Ward No. 10	Uttar Raipur Pt.I (Kha)	ratnerwari das house to sirajul rahman house
30		SAHEBGANJ	Ward No. 1	Lalkura Pt.II	
			Ward No. 2	Lalkura Pt.II	
			Ward No. 3	Lalkura Pt.I	
			Ward No. 4	Khagrabri Dhorarghat	
			Ward No. 5	Sahebganj Naicharkuti & Naicharkuti Chapar	
			Ward No. 6	Naicharkuti (Taria)	
			Ward No. 7	Baniamari	shrina begum house to reshmi ara khatun house
			Ward No. 8	Baniamari	Rahena bibi house to koushik ray house
			Ward No. 9	Chapar Balajan	
			Ward No. 10	Materjhar	

Sl.	Name of the LAC	Name of the GP (After Delimitation)	Ward No.	Village(s)	Landmark demarcation (if the village is split)
31		RUPSHI	Ward No. 1	Kheraj Dawbhangi	
			Ward No. 2	Dawbhangi	
			Ward No. 3	Sukatikhata	Momina bibi house to Nazmin begum house
			Ward No. 4	Sukatikhata	Jahangir alom house to Arifa begum house
			Ward No. 5	Sukatikhata	Radhika bala adhikary Tonjuma khatun house
			Ward No. 6	Dhorarghat Pt.II	Mokbul hussain house to fajiya bibi house
			Ward No. 7	Dhorarghat Pt.II	lakhikanta lakkhi house to madhobi ray house
			Ward No. 8	Dhorarghat Pt.I	
			Ward No. 9	Dumardaha Pt.III	Monisur mostaf ali house to hajera bibi house
			Ward No. 10	Dumardaha Pt.III	komirjan bibi house to bikash ch ray
32	7 - Gauripur LAC	MADHUSOULMARI	Ward No. 1	Madhusoulmari Pt. II(ka)	jamuddin sk house to aynal hoque house
			Ward No. 2	Madhusoulmari Pt. II(kha)	hajrat ali house to firoj khan house
			Ward No. 3	Madhusoulmari Pt. II(ga)	mohijur ali house to moksed ali house
			Ward No. 4	Madhusoulmari Pt. II(gha)	nurjamaal house to abu bakkar house
			Ward No. 5	Madhusoulmari Pt. II(ungo)	saiful hoque house to sona khatun house
			Ward No. 6	Madhusoulmari Pt. II(cho)	saminur hoque house to Swarajsati bala ray house
			Ward No. 7	Madhusoulmari Pt. II(cha)	sahaj ali house to hobibar rahman sarkar house
			Ward No. 8	Tiamari Pt.I (Ka)	raju ali house to aminur hoque house
			Ward No. 9	Tiamari Pt.I (Kha)	imtiyaj jaman house to abdul iliyas house
			Ward No. 10	Khudimari Pt. I	
33		MADHUSOULMARI TIAMARI	Ward No. 1	Tiamari Pt.II	Fojnur rahman house to abu taber ali house
			Ward No. 2	Tiamari Pt.II	baschani bewa house to pairon bewa house
			Ward No. 3	Tiamari Pt.II	anowara bibi house to monisur rahman house
			Ward No. 4	Tiamari Pt.II	delowar ali house to riyaz hussain house
			Ward No. 5	Madhusoulmari Pt. I	Nowshad ali house to anowar hussain house
			Ward No. 6	Madhusoulmari Pt. I	monser rahman house to dulal ch nath house
			Ward No. 7	Madhusoulmari Pt. I	raju ray house to amit ray house
			Ward No. 8	Madhusoulmari Pt. I	abdul ajij house to amjad ali house
			Ward No. 9	Madhusoulmari Pt. I	nurjahan bewa house to monoeal ali house
			Ward No. 10	Madhusoulmari Pt. I	sopikul islam house to komol uddin house

Sl.	Name of the LAC	Name of the GP (After Delimitation)	Ward No.	Village(s)	Landmark demarcation (if the village is split)
34		ASHARIKANDI	Ward No. 1	Asharikandi(ka)	From Mone Ali House to Habibar Rahman Sarkar
			Ward No. 2	Asharikandi(kha)	From Hakim Uddin Surkar House to Afruza Begum via Towhida Ahmed Sahi
			Ward No. 3	Asharikandi(ga)	From Samej Uddin Sk to Samad Ali
			Ward No. 4	Lalmonir Alga	
			Ward No. 5	Dalsingalga Pt.I (ka)	Jarina Bewa house to Khalek sarkar house
			Ward No. 6	Dalsingalga Pt.I (kha)	Hajrat ali sarkar house to mojibar rahman house
			Ward No. 7	Madaikhali (ka)	menoka barman house to bandhona sutradhar house
			Ward No. 8	Madaikhali (kha)	nipen ch barman house to bhajan sarkar house
			Ward No. 9	Madaikhali (ga)	bishnu haldar house to sapna barman house
			Ward No. 10	Madaikhali(gha)	kabashi bala sarkar house to sibaji sarkar house
35	7 - Gauripur LAC	BARAIBARI	Ward No. 1	Baghmara	
			Ward No. 2	Sateralga	
			Ward No. 3	Baraibari Pt- I & II	
			Ward No. 4	Baraibari Pt-III & IV	
			Ward No. 5	Baraibari Pt-IV & Chirakhowa Pt II	
			Ward No. 6	Baraibari Pt.V	
			Ward No. 7	Ghagraalga Pt.I	
			Ward No. 8	Debottar Raipur Pt-III & Ghageralga Pt II	
			Ward No. 9	Alomganj Pt VI(ka)	Anjuna Khatun w/o Barij Ali house to Ayub ali s/o Dobiraddin sk house
			Ward No. 10	Alomganj Pt VI(kha)	Joshon Ali s/o Juran munshi house to Ali Hussain s/o Akkesh Ali house
36		Panbari	Ward No. 1	Rangamati PT I, II & III	
			Ward No. 2	Fasatpur	
			Ward No. 3	Choutara	
			Ward No. 4	Dalaner alga PT I	
			Ward No. 5	Dalaner alga PT II	Sahid ali house to Saheb ali house
			Ward No. 6	Dalaner alga PT II	jaharuddin house to abdul hakim house
			Ward No. 7	Kawnbari	Kawnbari bajar to choutara high school
			Ward No. 8	Kawnbari	Choutara High school to tipkai river
			Ward No. 9	Toppara Jhawpara Pt I	
			Ward No. 10	Toppara Jhawpara Pt II	

Sl.	Name of the LAC	Name of the GP (After Delimitation)	Ward No.	Village(s)	Landmark demarcation (if the village is split)		
37	7 - Gauripur LAC	Sadhubhasa	Ward No. 1	Sadhubhasa PT II			
			Ward No. 2	sadhubhasa PT IV			
			Ward No. 3	Piazbari PT I			
			Ward No. 4	Piazbari PT II			
			Ward No. 5	Banimari PT IV	Kuddus ali house to akbar ali house		
			Ward No. 6	Banimari Pt IV	niyamat ali house to ali hussain house		
			Ward No. 7	Baniamari PT VI			
			Ward No. 8	Sadhubhasa No 2			
			Ward No. 9	Baniamari PT V & Monipur PT II			
			Ward No. 10	Baniamari VII & VIII			
38		7 - Gauripur LAC	Ambari Ponenaiani	Ward No. 1	Khanabari Ponenaiani	kashem ali house to topan boshak bihari patti	
				Ward No. 2	Khanabari Ponenaiani	Tapun borshak house to majipara	
				Ward No. 3	Changbanda & Changbanda Kuti		
				Ward No. 4	Naichardhap		
				Ward No. 5	Bedlangmari & Baniamari PT I		
				Ward No. 6	Baniamari PT III	Kaimuddin house to somesh pramanik house	
				Ward No. 7	Baniamari PT III	boshiruddin house to sopiyar rahman house	
				Ward No. 8	Dalaner Alga No 2		
				Ward No. 9	Jaharmura		
				Ward No. 10	Patakata PT II		
39			7 - Gauripur LAC	Dubachuri	Ward No. 1	Patakata PT I	Bilal Ahmed house to Ijabul Hoque house
					Ward No. 2	Patakata PT I	Jaynuddin house to Sanowar Hussain house
					Ward No. 3	Boalkamri PT I	Giyash Uddin house to Moyful Khatun house
					Ward No. 4	Boalkamri PT I	rijiya begum house to mamoni khatun house
					Ward No. 5	Boalkamri PT III	
					Ward No. 6	Dubachuri PT I	
					Ward No. 7	Dubachuri PT II	amina khatun house to abul hussain house
					Ward No. 8	Dubachuri PT II	rojina khatun house to aklima khatun
					Ward No. 9	Jhelturchar PT I	suratan bibi house to jahanuddin house
					Ward No. 10	Jhelturchar PT I & II	saddam hussain house to sabiya khatun house via rejiya khatun house

P

Sl.	Name of the LAC	Name of the GP (After Delimitation)	Ward No.	Village(s)	Landmark demarcation (if the village is split)
40	7 - Gauripur LAC	Kazaikata Suapata	Ward No. 1	Kathaldi PT I	osman ali house to akbar ali house
			Ward No. 2	Kathaldi PT I	mahar ali house to abdul rahman house via kirti more
			Ward No. 3	Kathaldi PT II	alapuddin house to badsha sk house
			Ward No. 4	Kathaldi PT II	nishan ali house to haji ashmat ali house
			Ward No. 5	Kazaikata PT V	abdul kader house to abdu samad house
			Ward No. 6	Kazaikata PT V	ashad ali house to rokeya bibi house
			Ward No. 7	Kazaikata PT V	adorbhan bibi house to khotaja khatun house
			Ward No. 8	Kazaikata PT VI	sundori bibi house to kuddus ali khan house
			Ward No. 9	Kazaikata PT VI	taleb ali khan house to abdul gafur khan house
			Ward No. 10	Kazaikata PT VI	sokaruddin house to hosen ali house
41		Barkanda Maspara	Ward No. 1	Ghogabalapara	
			Ward No. 2	Boalkamri PT II	handloom textile office to aynal house house
			Ward No. 3	Boalkamri PT II	apijuddin house to mojahar ali house
			Ward No. 4	Boalkamri PT II	abed ali house to k islam house
			Ward No. 5	Tamakubari PT I	
			Ward No. 6	Barkanda	
			Ward No. 7	Maspara & Mirarkuti	
			Ward No. 8	Pashuarkhal PT I & III	
			Ward No. 9	Pashuarkhal PT II	
			Ward No. 10	Tiapara	
42		Nayahat	Ward No. 1	Chotogirairpar	Abdus Samad house to Abdur Rahman house
			Ward No. 2	Chotogirairpar	Anima Ray house to Fajlur Rahman house
			Ward No. 3	Chalbanda	Jaynal Abedin house to Rabina khatun house
			Ward No. 4	Chalbanda	Moslem Uddin house to Roshida Begum house
			Ward No. 5	Borogirairpar	
			Ward No. 6	Fakiranirjhar PT I	motiyar rahman house to momina khatun house
			Ward No. 7	Fakiranirjhar PT I	sujan das house to saddam beoari house
			Ward No. 8	Fakiranirjhar PT II	jarina bewa house to sankar ali house
			Ward No. 9	Fakiranirjhar PT II	akkar ali house to sirajuddin house
			Ward No. 10	Jogirnahal PT II	

P

Sl.	Name of the LAC	Name of the GP (After Delimitation)	Ward No.	Village(s)	Landmark demarcation (if the village is split)
43	7 - Gauripur LAC	Anandanagar Bangalipara	Ward No. 1	Anandanagara	sahan ali house to abdul barek house
			Ward No. 2	Anandanagara	sahjuddin ali house to alomgir house
			Ward No. 3	Anandanagara	mominul islam house to rosul hoque house
			Ward No. 4	Bandhappara	yusub ali ahamed house to abdul latif house
			Ward No. 5	Bandhappara	isha hoque house to abdul rahman house
			Ward No. 6	Bangalipara PT I	jamat ali house to darga sukur ali house
			Ward No. 7	Bangalipara PT I	abdul aji house to abdul latif house
			Ward No. 8	Surjyakhata PT I	abdul karim house to bablu borman house
			Ward No. 9	Surjyakhata PT I	najiran bibi house to khomida bibi house
			Ward No. 10	Bangalipara PT II	
44		Jogirmahal Tushpara	Ward No. 1	Jogirmahal PT I & III	jogirmahal kabarishtan to khaif house via tofijuddin house
			Ward No. 2	Jogirmahal PT I & III	majiyal house to back side of Tiapara
			Ward No. 3	Ghashbari & Bhijapara	
			Ward No. 4	Khejurbari PT I, II & Holdibari PT II	
			Ward No. 5	Holdibari PT I & Salmara	
			Ward No. 6	Tushpara	
			Ward No. 7	Soulmari	
			Ward No. 8	Patimari	
			Ward No. 9	Dhemdhema PT I & II	
			Ward No. 10	Narikalkhawa & Naderkuti	
45		Alomganj	Ward No. 1	Alomganj Pt-I & II	
			Ward No. 2	Alomganj Pt-IX (Ka)	Rupchand ali sk s/o rahman ali sk house to anshob ali s/o manik ali house
			Ward No. 3	Alomganj Pt-IX (Kha)	Daliman bibi w/o samsul hoque house to jeshmina khatun w/o akbar ali house
			Ward No. 4	Alomganj Pt-IV & V	
			Ward No. 5	Alomganj Pt-VII	
			Ward No. 6	Alomganj VIII & Baghmara	
			Ward No. 7	Geramari Pt-IV	
			Ward No. 8	Debottar Raipur Pt- I & II	
			Ward No. 9	Geramari Pt-V	
			Ward No. 10	Bogulamari Pt-I & II	

Sl.	Name of the LAC	Name of the GP (After Delimitation)	Ward No.	Village(s)	Landmark demarcation (if the village is split)
46		KACHARIHAT	Ward No. 1	Debattar Hasdaha Pt.II (Part)	Bhutdhani Bridge to Naikanirpar Near Hemen House
			Ward No. 2	Debattar Hasdaha Pt.II (Part)	Hajipara Bridge to Jhakubari Noleswar house and
			Ward No. 3	Kismat Hasdaha Pt.I (Part)	Kismat hasdaha ME School to Bhutdhani Bridge via
			Ward No. 4	Kismat Hasdaha Pt.I (Part)	Kismat hasdaha ME School to Nogen master house Via
			Ward No. 5	Salandanga	
			Ward No. 6	Soulmari Pt.I (Part)	H.No 1, Mofila Khatun house to 110 Moinul
			Ward No. 7	Soulmari Pt.I (Part)	H.No.111, Sakmat Ali house to H.No.221, Sahidur Rahman
			Ward No. 8	Soulmari Pt.II (Part)	H.No 1, Suresh Ch Ray house to H.No 130,
			Ward No. 9	Soulmari Pt.II (Part)	H.No 131 Sudhanya Ray house to H.No 262 Shuk
			Ward No. 10	Soulmari Pt.II (Part)	H.No 263 Anita Ray house to H.No 393
47	8 - Dhubri LAC	KALARHAT	Ward No. 1	BURIRMARI (Part)	H.No.1, Awal Hussain house to H.No.155, Najrul Hoque house
			Ward No. 2	BURIRMARI (Part) & DIHAKABIL	H.No. 156, Sabiran Bibi house to H.No.264, Hayder Ali house
			Ward No. 3	Kismat Hasdaha Pt.III (Part)	H.No. 1 Jakir Hussain House to H.No.130, Kapil Kr Ray house
			Ward No. 4	Kismat Hasdaha Pt.III (Part)	H.No.131 Monoj Kr Roy House to H.No.259, Inamul Hoque house
			Ward No. 5	Kismat Hasdaha Pt.III (Part)	H.No.260, Alima Bewa house to H.No.388(Ka) Isnul Mentakin house
			Ward No. 6	Kismat Hasdaha Pt.IV (Part)	H.No.1 Ganser Ali house to H.No.138 Chandra Kanta Ray house
			Ward No. 7	Kismat Hasdaha Pt.IV (Part)	H.No. 166 Umarjan Bibi house to H.No.343 Bidoshi Bala Ray house
			Ward No. 8	Rowa Pt.I	
			Ward No. 9	Rowa Pt.III (Part)	H.No.1, Sorhab Ali Sarker house to H.No.221 Amina Khatun house
			Ward No. 10	Rowa Pt.III (Part)	H.No.222, Samsul Hoque house to H.No.277 Sahabul Hoque house

P

[Signature]

Sl.	Name of the LAC	Name of the GP (After Delimitation)	Ward No.	Village(s)	Landmark demarcation (if the village is split)
48	8 - Dhubri LAC	BHOгдаHAR	Ward No. 1	Bhogdahar (Part)	H.No.1, Lalchand Badsah house to H.No.131, Hashem Ali house
			Ward No. 2	Bhogdahar (Part)	H.No.132, Abu Sama SK house to H.No. 236 (Unga) Siddik Ali house
			Ward No. 3	Kalapakani Pt.II (Part)	H.No.1, Majiran Khatun house to H.No.99 Tajuddin Sk house
			Ward No. 4	Kalapakani Pt.II (Part)	H.No.101, Sujab Ali house to H.No.219, Naskar Ali house
			Ward No. 5	Kalapakani Pt.II (Part)	H.No. 220, Majibar Rahman house to H.No.329 Akbar Ali house
			Ward No. 6	Kalapakani Pt.II (Part)	H.No.330, Suratjamal Khan house to H.No.487(kha) Abu Bakkar Siddik house
			Ward No. 7	Kalapakani Pt.II (Part)	H.No.488, Sukur Ali house to H.No.677 Kamal Sk house
			Ward No. 8	Aminerechar	
			Ward No. 9	Kaimbhashani Pt.II & Kalapakani Pt-I	
			Ward No. 10	BALDIARALGA N.C. I & BALDIARALGA N.C II	
49		PADMERALGA	Ward No. 1	DHURBARI PT. I & DHURBARI PT-II	
			Ward No. 2	BHELANGAMARI	
			Ward No. 3	CHIRAKHOWA PT. I	
			Ward No. 4	CHIRAKHOWA PT. IV	
			Ward No. 5	CHIRAKHOWA PT. V	H. No. 1, Asir Udin house to H. No. 122, Halima
			Ward No. 6	CHIRAKHOWA PT. V	H. No. 123 Nabiran Nesa house to H. No.229
			Ward No. 7	KATLAMARI PT. II	
			Ward No. 8	KATLAMARI PT. III	
			Ward No. 9	KATLAMARI PT. IV	
			Ward No. 10	RIVER BLOCK NO. 5 NC & RIVERBLOCK NO 6 NC	

P

Sl.	Name of the LAC	Name of the GP (After Delimitation)	Ward No.	Village(s)	Landmark demarcation (if the village is split)
50	8 - Dhubri LAC	MAJERCHAR CHALAKURA	Ward No. 1	9.No.River Block	
			Ward No. 2	Chalakura Poyestirchar	
			Ward No. 3	CHALAKURA PT. II	
			Ward No. 4	CHALAKURA PT. III	
			Ward No. 5	Chalukurachar	
			Ward No. 6	Majerchar Chalakura	
			Ward No. 7	Poyesti Chalakura	
			Ward No. 8	River Block No-10 N.C (Part)	H. No. 1, Rohima Bewa house to H. No. 245, Pasidul Sk
			Ward No. 9	River Block No-10 N.C (Part)	H. No. 1, Habijul Islam house to H.No. 278, Shajamal Ali
			Ward No. 10	Tanghita	
51	9 - Birsing Jarua LAC	BAHIR SUAPATA	Ward No. 1	KAZAIKATA PT-IV	
			Ward No. 2	SUAPATA PT-IV	H No. 1 to [Fatema Khatun to]
			Ward No. 3	SUAPATA PT-IV	H No. 326 to 459 [Hossen Ali to Soleman HoqueHouse]
			Ward No. 4	SUAPATA PT-IV	H No. 460 to 966 [Kuran Ali to Sayen Uddin House]
			Ward No. 5	SUAPATA PT-IV	H No. 177 to 326 [Kajim Uddin to Bulu Khatun House]
			Ward No. 6	SUAPATA PT-V	H No. 1 to 119 [Juran Ali to Anowara Khatun House]
			Ward No. 7	SUAPATA PT-V	H No. 134 to 268 [Abdul Gofur to Jorina Khatun House]
			Ward No. 8	SUAPATA PT-V	H No. 270 to 407 [Sofed Ali to Malbar Hussain House]
			Ward No. 9	SUAPATA PT-V	H No. 135 to 627 [Moyjan Nessa to Sandullah Sk House]
			Ward No. 10	SUAPATA PT-V	H No. 435 to 780 [Taheer Ali to Momtaz Begum House]

Sl.	Name of the LAC	Name of the GP (After Delimitation)	Ward No.	Village(s)	Landmark demarcation (if the village is split)
52		BELDUBI-NICHINPUR	Ward No. 1	MADHOKONA	
			Ward No. 2	PUTHIA, CHIRAKUTI	
			Ward No. 3	GODAIRVITA, DIGHIRPAR (CHAR)	
			Ward No. 4	BELDUBI	
			Ward No. 5	GOBRATARY, JAMBARI	
			Ward No. 6	ARIKATA	
			Ward No. 7	BORO NICHINPUR	
			Ward No. 8	KULAMUYA CHOTO NICHINPUR	H No. 1 to 220 [Kuddus Ali to Abdur Rezzak House]
			Ward No. 9	KULAMUYA CHOTO NICHINPUR	H No. 221 to 406 [Abdul Barek to Baniz Ali House]
			Ward No. 10	FULPUR,	
53	9 - Birsing Jarua LAC	BONDHIHANA	Ward No. 1	TANGVITA KATLAMARI PT-I, TANGVITA KATLAMARI PT-II, TANGVITA KATLAMARI PT-III, FAKIRERCHAR	
			Ward No. 2	BANDIHANA, SALMARA PT-IV, CHINIKHOWA, RIVER BLOCK NC NO 4,	
			Ward No. 3	SALMARA PT-IV	H No. 1 to 276 [Ali Azgar to Samina Yasmin House]
			Ward No. 4	SALMARA PT-IV	H No. 46 to 348 [Ashab Ali to Aklima Khatun House]
			Ward No. 5	SALMARA PT-IV, BHERAKHOWA, JHAPURCHAR	H No. 1 to 282 [Amijur Rahman to Ajmesh Ali House]
			Ward No. 6	SALMARA PT-III, RIVER BLOCK PT-III, KATLAMARI PT-I	H No. 1 to 82 [Fajar Ali to Foroj Uddin House]
			Ward No. 7	SALMARA PT-III	H No. 83J to 184 [Haji Asir Uddin to Monor Uddin House]
			Ward No. 8	SALMARA PT-IV, SALMARA PT-III	H No. 161 to 202 [Shohor Ali to Jahidul Islam House]
			Ward No. 9	SALMARA PT-III	H No. 3 to 325 [Khairul Islam to Bazlul Basid House]
			Ward No. 10	SALMARA PT-III	H No. 1 to 137 [Kadbhanu Bibi to Nashir Uddin House]

Sl.	Name of the LAC	Name of the GP (After Delimitation)	Ward No.	Village(s)	Landmark demarcation (if the village is split)
54	9 - Birsing Jarua LAC	CHALAKURA- GOSSAIDUBI	Ward No. 1	CHALAKURA PT-IV	H no.1 to 79 [Noba sk to Hunufa Bibi house]
			Ward No. 2	CHALAKURA PT-IV	H no.80 to 246 [Ajit Ali to Hafijur Rahman house]
			Ward No. 3	CHALAKURA PT-I AND PT-V	
			Ward No. 4	POYESTICHAR, SIALMARI, BIRSING SIALMARI	
			Ward No. 5	TINDUBI PROHIRTARY (CHAR)	
			Ward No. 6	GOSSAIDUBI, BOROVITA, MATIFATA, ROWARPAR NC	H no.1 to 29 [Sobed Ali to Laily khatun house]
			Ward No. 7	GADUPARA-BHIJAPARA NAKBHANGI	
			Ward No. 8	BHELAKOBA NC, DARKINAMARI NC, RIVER BLCOK NC	
			Ward No. 9	GOTAKHOWA NC, PAGLAPARA NC	
			Ward No. 10	THUSHIPARA, SHIALERBHITA, MATIFATA	H no.30 to 74 [Abdul Alim to Saddam Hossain house]
55	9 - Birsing Jarua LAC	DAKHIN BOYZERALGA	Ward No. 1	BOYZERALGA PT-II (KA)	H no.1 to 140 [Kanchan Bibi to Abdul Gofur sk house]
			Ward No. 2	BOYZERALGA PT-II (KHA)	H no.141 to 322 [Sabia khatun to koriman Nessa house]
			Ward No. 3	BOYZERALGA PT-X, PT-XI	
			Ward No. 4	BOYZERALGA PT-VII	
			Ward No. 5	BOYZERALGA PT-VI (KA)	H no.1 to 207 [Esa Hoque to Hasina khatun house]
			Ward No. 6	BOYZERALGA PT-VI (KHA)	H no.131 to 222 [Kuddus Ali to Rejjak Ali house]
			Ward No. 7	BOYZERALGA PT-VIII (KA)	H no. 1 to 151 [Ajifa Akhtar to Abu Shama mondal house]
			Ward No. 8	BOYZERALGA PT-VIII (KHA)	H no. 1 to 345 [Joyna khatun to Toibur Rahman house]
			Ward No. 9	BOYZERALGA NC PT-I	
			Ward No. 10	BOYZERALGA NC, BOYZERALGA PT-IX	

Sl.	Name of the LAC	Name of the GP (After Delimitation)	Ward No.	Village(s)	Landmark demarcation (if the village is split)
56		DHIRERCHAR TARANGAPUR	Ward No. 1	DHIRERCHAR PT.I	H. No. 3 to 67 [Jahanara Khatun to Anna Khatun House]
			Ward No. 2	DHIRERCHAR PT.I	H. No. 1 to 197 [Robial Haque to Narzima
			Ward No. 3	DHIRERCHAR PT.II	H. No. 2 to 115 [Nazrul Islam to Mabilia Khatun House]
			Ward No. 4	DHIRERCHAR PT.II	H. No. 120 to 203 [Saha Ali to Rejina Khatun House]
			Ward No. 5	DHIRERCHAR PT.III	
			Ward No. 6	KAZIPARA PT-II	
			Ward No. 7	TARANGAPUR PT.I	
			Ward No. 8	TARANGAPUR PT.II	
			Ward No. 9	AREARJHAR PT.II	
			Ward No. 10	SIMLABARI PT.I	
57	9 - Birsing Jarua LAC	FAKIRGANJ- HAMIDABAD	Ward No. 1	BALADMARA	H no.1 to 299 [Rofikul slam mollah to Abul kalam Azad House]
			Ward No. 2	BALADMARA	H no.120 572 [Ejaj Rasul to Akbar Ali house]
			Ward No. 3	CHOTOKALIA PT-II	H no.1 to 580 [Masuda Begum mondal to Hasen Ali house]
			Ward No. 4	CHOTOKALIA PT-II	H no. 3 to 323 [Adhir kr.Saha to Abdul Mojid Miah house]
			Ward No. 5	CHOTOKALIA PT-II	H no.324 to 160 [Sah Newaj choudhury to Lakhi Das house]
			Ward No. 6	CHOTOKALIA PT-I AND PT-II	H no.1 to 483 [Abdul sattar Mondal to saheba khatun house]
			Ward No. 7	SUNDARPARA PT-IV	H No. 1 to 272 [Samsul Hoque Chowdhury to Anowar Hussain House]
			Ward No. 8	SUNDARPARA PT-IV	H No. 1 to 947 [Abdul Kuddus to Haima Khatun House]
			Ward No. 9	GHAGMARI Pt-I AND PT-II	
			Ward No. 10	BHAKUAMARI, BAMUNIRPAR	

Sl.	Name of the LAC	Name of the GP (After Delimitation)	Ward No.	Village(s)	Landmark demarcation (if the village is split)
58	9 - Birsing Jarua LAC	FULKAKATA	Ward No. 1	FULKAKATA PT-I	H No. 1 to 76 [Romesa Khatun to Ujufa Khatun House]
			Ward No. 2	FULKAKATA PT-I	H No. 77 to 117 [Prosh Ali to Imdadur Rahman House]
			Ward No. 3	FULKAKATA PT-III	H No. 1 to 117 [Joynal Abedin to Johirul Islam]
			Ward No. 4	FULKAKATA PT-III	H No. 119 to 244 [Shomesh Ali to Rohima Khatun House]
			Ward No. 5	MONTRIRCHAR	H No. 1 to 83 [Asmot Ali to Mohir Uddin Mondal House]
			Ward No. 6	MONTRIRCHAR	H No. 84 to 217 [Shajamal to Mozammel Hoque House]
			Ward No. 7	THARIGRAM VITA	H No. 1 to 179 [Sultan Ali Mollah to Riaz Uddin House]
			Ward No. 8	THARIGRAM VITA	H No. 93 to 175 [Rabiya Bibi to Nur Islam House]
			Ward No. 9	FULKAKATA PT-II	H No. 71 to 210 [Siddik Ali to Abdul Hakim House]
			Ward No. 10	FULKAKATA PT-II	H No. 211 to 243 [Akbar Ali to Jahanara Khatun House]
59		FULKATARI	Ward No. 1	FULKATARI	
			Ward No. 2	CHITALKATI, SAND BLOCK	
			Ward No. 3	CHOUDHURIRCHAR PT-I, CHOUDHURIRCHAR PT-II	
			Ward No. 4	CHIRAKHOWA PT-VI	
			Ward No. 5	JHARNARCHAR PT-V	
			Ward No. 6	PADMERALGA PT-II	
			Ward No. 7	SHIBERALGA	
			Ward No. 8	CHIRAKHOWA PT-III	
			Ward No. 9	NARIKAL KHOWA	
			Ward No. 10	MACHIPARA PT-I, MACHIPARA PT-II.	

Sl.	Name of the LAC	Name of the GP (After Delimitation)	Ward No.	Village(s)	Landmark demarcation (if the village is split)
60		GUTIPARA	Ward No. 1	GUTIPARA PT-I	
			Ward No. 2	GUTIPARA PT-II	
			Ward No. 3	GUTIPARA PT-III	
			Ward No. 4	GUTIPARA PT-III	H No. 1 to 123 [Mostafa Ali to Badsha Sk House]
			Ward No. 5	GUTIPARA PT-IV	H No. 124 to 283 [Lalbhanu Nessa Bibi to Abdul Karim House]
			Ward No. 6	GUTIPARA PT-IV	H No. 1 to 105 [A Hamid Paramanik to Shonab Ali House]
			Ward No. 7	GUTIPARA PT-IV	H No. 106 to 328 [Rezzak Ali to Nasima Khatun House]
			Ward No. 8	GUTIPARA PT-V	H No. 329 to 472 [Karman Ali to Shohidul Islam House]
			Ward No. 9	GUTIPARA PT-V	H No. 1 to 241 [Abul Hussain to Ulufa Khatun House]
			Ward No. 10	GUTIPARA PT-V	H No. 242 to 384 [Tahej Uddin Mondal to Bellal Hussain House]
61	9 - Birsing Jarua LAC	HATIPOTA	Ward No. 1	HATIPOTA PT-II	H No. 29 to 136 [Shaheda Bhanu to Hanif Uddin Sk House]
			Ward No. 2	HATIPOTA PT-II	H No. 4 to 92 [Shumar Ali to Shajeda Khatun House]
			Ward No. 3	HATIPOTA PT-II	H No. 94 to 185 [Halima Khatun to Mobarak HUssain House]
			Ward No. 4	HATIPOTA PT-I	H No. 188 to 460 [Monser Ali to Somiron Khatun House]
			Ward No. 5	KAZAIKATA PT-II	
			Ward No. 6	KATHALDI PT-III	H No. 1 to 114 [Motleb Hussain to Saidul Islam Tarapdar House]
			Ward No. 7	KATHALDI PT-III	H No. 114 (Ka) to 263 [Amir Uddin Tarapdar to Nur Uddin Sk House]
			Ward No. 8	KATHALDI PT-III	H No. 264 to 386 [Kajal Uddin Sk to Azgar Ali House]
			Ward No. 9	KATHALDI PT-III	H No. 1 to 224 [Joynal Abedin to Zakir Hussain House]
			Ward No. 10	KAZAIKATA PT-III	

P

Q

Sl.	Name of the LAC	Name of the GP (After Delimitation)	Ward No.	Village(s)	Landmark demarcation (if the village is split)
62	9 - Birsing Jarua LAC	JARUARCHAR	Ward No. 1	DIMATOLA POYESTI (KA)	H No. 1 to 255 [Rohij Uddin to Wahab Uddin House]
			Ward No. 2	DIMATOLA POYESTI (KHA)	H No. 170 to 306 [Saber Mollik to Romela Khatun House]
			Ward No. 3	MAJERALGA PT-IV	
			Ward No. 4	DIMATOLA PT-I, DIMATOLA PT-II	
			Ward No. 5	JHARNARCHAR PT-IV	H No. 133 to 243 [Rejina Khatun to Eyad Ali House]
			Ward No. 6	JHARNARCHAR PT-II, JHARNARCHAR PT-III	
			Ward No. 7	JHARNARCHAR PT-IV	H No. 1 to 132 [Mafuja Khatun to Amirul Islam House]
			Ward No. 8	MAJERALGA PT-I	
			Ward No. 9	PADMERALGA PT-I	
			Ward No. 10	MAJERALGA PT-III, MAJERALGA PT-II	
63	9 - Birsing Jarua LAC	MASANERALGA	Ward No. 1	KAZAIKATA PT-I	H No. 1 to 231 [Nur Uddin to Ali Akbar House]
			Ward No. 2	KAZAIKATA PT-I	H No. 53 to 289 [Johirul Islam to Anjuma Khatun House]
			Ward No. 3	SUAPATA PT-I	H No. 1 to 197 [Morzina Khatun to Rofikul Islam House]
			Ward No. 4	SUAPATA PT-I	H No. 198 to 360 [Aser Ali to Joynal Abedin]
			Ward No. 5	SUAPATA PT-II	H No. 1 to 147 [Juran Ali to Kurpan Ali House]
			Ward No. 6	SUAPATA PT-II	H No. 148 to 272 [A B Siddique to Bisha Sk House]
			Ward No. 7	SUAPATA PT-II	H No. 273 to 362 [Kuran Ali to Bahatan Nessa House]
			Ward No. 8	SUAPATA PT-III	H No. 1 to 137 [Anna Khatun to Jomina Khatun House]
			Ward No. 9	SUAPATA PT-III	H No. 138 to 188 [Sokina Khatun to Sagar Ali House]
			Ward No. 10	BAMUNPARA PT-IV	

Sl.	Name of the LAC	Name of the GP (After Delimitation)	Ward No.	Village(s)	Landmark demarcation (if the village is split)
64		MOSLAPARA	Ward No. 1	SADHUBASA PT-I	H No. 1 to 90 [Afruzha Begum to Monnat Ali
			Ward No. 2	SADHUBASA PT-I	H No. 92 to 149 [Amiron Bewa to Jaydul Islam House]
			Ward No. 3	SADHUBASA PT-I	H No. 72 to 301 [Moiran Khatun to Momrez Ali House]
			Ward No. 4	SADHUBASA PT-I	H No. 303 to 330 [Nurjahan Bibi to Kabil Hussain House]
			Ward No. 5	PATAKATA PT-III	
			Ward No. 6	JHELTURCHAR PT-III	
			Ward No. 7	GUTIPARA PT-VI	H No. 44 to 116 [Romjan Ali to Khalil Uddin
			Ward No. 8	GUTIPARA PT-VI	H No. 135 to 379 [Sakera Khatun to Momtaz Bibi House]
			Ward No. 9	GUTIPARA PT-VII	
			Ward No. 10	SADHUBASA PT-III	
65	9 - Birsing Jarua LAC	NASKARA	Ward No. 1	MOIRAKUCHI Pt-II	H No. 1 to 141 [Joygon Nessa to Shajamal Sk House]
			Ward No. 2	MOIRAKUCHI Pt-II	H No. 142 to 329 [Taher Ali to Shirajul Hoque House]
			Ward No. 3	BORKOLIA NASKARA	H No. 6 to 364 [MomTaz Begum to Nur Alom House]
			Ward No. 4	BORKOLIA NASKARA	H No. 375 to 617 [Abdur Rashid Mondal to Abul Houssain House]
			Ward No. 5	BORKOLIA NASKARA	H No. 1 to 281 [Aysha Khatun Bewa to Lokman Ali House]
			Ward No. 6	BORKOLIA NASKARA	H No. 1 to 215 [Sanowar Hussain to Rofikul Islam House]
			Ward No. 7	BORKOLIA NASKARA	H No. 128 to 335 [Rashidul Islam to Shohidul Islam House]
			Ward No. 8	BORKOLIA NASKARA	H No. 336 to 452 [Shohid Ali to Hanif Ali House]
			Ward No. 9	BORKOLIA NASKARA	H No. 29 to 233 [Moksed Ali to Surat Jamal House]
			Ward No. 10	BORKOLIA NASKARA	H No. 234 to 277 [Rom Ali Ahmed to Mofiz Uddin House]

P

[Signature]

Sl.	Name of the LAC	Name of the GP (After Delimitation)	Ward No.	Village(s)	Landmark demarcation (if the village is split)
66	9 - Birsing Jarua LAC	PUTHIMARI	Ward No. 1	CHANDARDINGA	
			Ward No. 2	SIMLABARI PT.II	
			Ward No. 3	SIMLABARI PT.III	H No. 12 to 378 [Rohiz Uddin Khan to Monjila Khatun House]
			Ward No. 4	SIMLABARI PT.III	H No. 188 to 511 [Nur Aktar Begum to Rezzak Ali House]
			Ward No. 5	SIMLABARI PT.III	H No. 1 to 943 [Mostafa Hussain to Romina Khatun House]
			Ward No. 6	SIMLABARI PT.IV	
			Ward No. 7	LALKURA	
			Ward No. 8	FAUZDARCHAR	
			Ward No. 9	HATIPOTA PT.II	
			Ward No. 10	JOGIPARA	
67		TILAPARA	Ward No. 1	CHIRAKUTA PT.II	
			Ward No. 2	TOKRABANDHA	H No. 1 to 222 [Saidul Islam Akand to Samina Khatun House]
			Ward No. 3	TOKRABANDHA	H No. 77 to 239 [Jorina Bibi to Hamida Khatun House]
			Ward No. 4	DUDHNATH	
			Ward No. 5	KALIARKHAL	
			Ward No. 6	KAMARDIHI PT.I	
			Ward No. 7	KAMARDIHI PT.II	
			Ward No. 8	SANTOSHPUR	
			Ward No. 9	NOONMATI PT.I	
			Ward No. 10	NOONMATI PT.II	

Sl.	Name of the LAC	Name of the GP (After Delimitation)	Ward No.	Village(s)	Landmark demarcation (if the village is split)
68	10 - Bilasipara LAC	Bahalpur	Ward No. 1	Bahalpur Boropara Pt.I (Part)	House No. 1 Birja Ray House to House No. 88 Nityananda Ray House
			Ward No. 2	Bahalpur Boropara Pt.I (Part)	House No. 89 Parmeshwar Ray House to House No.102
			Ward No. 3	Bahalpur Boropara Pt.II (Part)	House No.103 Renuka Ray House to House No. 161 Kinaram Ray House
			Ward No. 4	Bahalpur Boropara Pt.II (Part)	House no. 161(Ka) Pritikana Ray House onwards
			Ward No. 5	Bahalpur Jogipara Pt.I	House No. 1 Kailash Ray House to House No. 154 Ghanakanta Nath House
			Ward No. 6	Bahalpur Jogipara Pt.I,Bahalpur Jogipara Pt.II	House No. 155 Labanya Nath House onwards
			Ward No. 7	Bahalpur Totpara (Part)	House No.1 Amina Beta House to House No. 84 Chanchal Barman House
			Ward No. 8	Bahalpur Totpara (Part)	House No. 84(Ka) Mridumala Raychoudhury House onwards
			Ward No. 9	Kurshakati (Part)	House No.1 Anowar Hussain House to House No. 58 Abdul Awwal House
			Ward No. 10	Kurshakati (Part)	House No. 59 Insaf Ali House onwards
69		Falimari Krishnakali	Ward No. 1	Dhirbeel	
			Ward No. 2	Falimari	
			Ward No. 3	Falimari T.E.	
			Ward No. 4	Chaibari	
			Ward No. 5	Chaibari Tea Estate (Part)	Polling Station 131(7) নং চৈবাৰী টিই এলপি স্কুল
			Ward No. 6	Chaibari Tea Estate (Part)	Polling Station 131(8) নং চৈবাৰী টিই এমই স্কুল (সোঁফাল)
			Ward No. 7	Chaibari Tea Estate (Part)	Polling Station 131(9) নং চৈবাৰী টিই এমই স্কুল (বাওঁফাল)
			Ward No. 8	Chaibari Tea Estate (Part)	Polling Station 131(10) নং চৈবাৰী টিই এলপি স্কুল (বাওঁফাল)
			Ward No. 9	Chaibari Hindupara (Part)	Polling Station 132(7) নং ৪৯ চৈবাৰী হিন্দুপাৰা এলপি স্কুল (সোঁফাল)
			Ward No. 10	Chaibari Hindupara (Part)	Polling Station 132(8) নং ৪৯ চৈবাৰী হিন্দুপাৰা এলপি স্কুল (বাওঁফাল)

Sl.	Name of the LAC	Name of the GP (After Delimitation)	Ward No.	Village(s)	Landmark demarcation (if the village is split)
70	10 - Bilasipara LAC	Hatipota	Ward No. 1	Dakra Beel	
			Ward No. 2	Hatipota Pt.I(Part)	House No.1 Anjuma Bibi House to House No.69 Bahad Ali House
			Ward No. 3	Hatipota Pt.I(Part)	House No. 70 Semo Bibi House Onwards
			Ward No. 4	Sreegram Pt.VI (Part)	Polling Station 127(7) নং ১৮৮৯ খেৰডুবি এলপি স্কুল
			Ward No. 5	Sreegram Pt.VI (Part)	Polling Station 127(8) নং ২৪১০/বি ধীৰঘাট-বৰঘোলা এলপি স্কুল (সোঁফাল) & 127(8KA) নং ২৪১০/বি ধীৰঘাট-বৰঘোলা এলপি স্কুল (মধ্য)
			Ward No. 6	Sreegram Pt.VI (Part)	Polling Station 127(9) নং ২৪১০/বি ধীৰঘাট-বৰঘোলা এলপি স্কুল (বাওঁফাল) & Polling Station 127(9KA) নং ২৪১০/বি ধীৰঘাট-বৰঘোলা এলপি স্কুল (বাওঁফাল-ক)
			Ward No. 7	Baniapara Pt.II(Part)	House No. 1 Meheren Biwi House to House no.57 Fulruddin Sheikh House
			Ward No. 8	Baniapara Pt.II(Part)	House No.57(Ka) Johidul Islam House onwards
			Ward No. 9	Kazipara Pt.III	
			Ward No. 10	Arearjhar Pt.I	
71		Chirakuta	Ward No. 1	Bamungaon River Block	
			Ward No. 2	Chilkikhata	
			Ward No. 3	Chirakuta Pt.I	
			Ward No. 4	Jamduar Pt.II	
			Ward No. 5	Charuabakhra Jangal Block	
			Ward No. 6	ANDHURJHAR PT.II,HAKAMA PT.I	
			Ward No. 7	HAKAMA PT.V	
			Ward No. 8	UDMARI PT.I	
			Ward No. 9	UDMARI PT.II	
			Ward No. 10	UDMARI PT.V	

P

Sl.	Name of the LAC	Name of the GP (After Delimitation)	Ward No.	Village(s)	Landmark demarcation (if the village is split)
72		Geravita	Ward No. 1	Baloker Khal, Harkata Hindu Para	
			Ward No. 2	Gerabhita	
			Ward No. 3	Harkata Muslim Para	
			Ward No. 4	Khamarpara, Porshan Para	
			Ward No. 5	Kumarigaon	
			Ward No. 6	Mahisbathan	
			Ward No. 7	Shyamraipara	
			Ward No. 8	Bholapara, Islamari, Eklapara	
			Ward No. 9	Chalkapara, Laliapara	
			Ward No. 10	Sildanga	
73	10 - Bilasipara LAC	Pukhuri para	Ward No. 1	Hapapara Pt. I (Part)	Polling Station 125(1) নং বুঢ়াবাৰা এলপি স্কুল
			Ward No. 2	Hapapara Pt. I (Part)	Polling Station 125(2) নং বুঢ়াবাৰা এলপি স্কুল
			Ward No. 3	Hapapara Pt. I (Part)	Polling Station 125(3) নং বুঢ়াবাৰা মিলন সংঘ
			Ward No. 4	Gaurangtari Pt. II	
			Ward No. 5	Superiguri	
			Ward No. 6	Ukunimari	
			Ward No. 7	Pukhuri para Pt. I	
			Ward No. 8	Pukhuri Para Pt. III	
			Ward No. 9	Sreegram Pt. III	
			Ward No. 10	Sreegram Pt. V	
74		Rangamati	Ward No. 1	Segunjhari, Kacharibhita, Mowkhuwa	
			Ward No. 2	Jalikura	
			Ward No. 3	Arimari	
			Ward No. 4	Hardemara	
			Ward No. 5	Dewaguri, Sidaguri, Kurshamari	
			Ward No. 6	Haldibari	
			Ward No. 7	Kathalguri	
			Ward No. 8	Majergaon	
			Ward No. 9	Sastapara	
			Ward No. 10	Tetulertol	

P

Sl.	Name of the LAC	Name of the GP (After Delimitation)	Ward No.	Village(s)	Landmark demarcation (if the village is split)
75	10 - Bilasipara LAC	Salkocha	Ward No. 1	Bamunpara	
			Ward No. 2	Baniapara Pt.I	
			Ward No. 3	Gaurangtari Pt.I(Part)	House No.0 Sulekha Rishi Das House to House No- 48 Shyam Saran Rishi Das House
			Ward No. 4	Gaurangtari Pt.I(Part)	House No. 50 Srinath Rishi Das House to House No. 130 Purnima Das House
			Ward No. 5	Gaurangtari Pt.I(Part) , Kasipara	House No. 131 Namita Sinha House onwards
			Ward No. 6	Salkocha, Kamarpara	
			Ward No. 7	Sreegram Pt.I, Sreegram Pt.IV	
			Ward No. 8	Sreegram Pt.II	
			Ward No. 9	Velupara Pt.I	
			Ward No. 10	Velupara Pt.II	
76		HAKAMA	Ward No. 1	Jamduar Pt.I (Part)	Naderalga LP School
			Ward No. 2	Jamduar Pt.I (Part)	Near SDO (C) Bilasipara
			Ward No.3	Jamduar Pt.I (Part)	Women Model College
			Ward No. 4	PAIKANDARA PT.II	
			Ward No. 5	HOUDARTARI	
			Ward No. 6	PAIKANDARA PT.I	
			Ward No. 7	GOPIGAON PT.III (Part)	Saltari LP school
			Ward No. 8	GOPIGAON PT.III (Part)	Joberkuti Masjid
			Ward No. 9	SURYAKHATA PT.II	
			Ward No. 10	SHIBERDABRI	
77		BAGHMARI	Ward No. 1	BAGHMARI (Part)	353 No. Baghmari LP School
			Ward No. 2	BAGHMARI (Part)	Baghmari ME Madrasa
			Ward No. 3	BAGHMARI(Part), BAGHMARI	Baghmari 2 No. Masjid
			Ward No. 4	KACHUAGAON (Part)	Baghmari GP office
			Ward No. 5	KACHUAGAON (Part)	Kachuagaon Upgraded LP ME school
			Ward No. 6	KUSHAKATI	
			Ward No. 7	SUKULARTARI	
			Ward No. 8	MAMUDPUR	
			Ward No. 9	KURSHAKATI (Part)	1720 no. Kurshakati LP School
			Ward No. 10	KURSHAKATI (Part), RAKHALTARI	399 no. Rakhaltari LP School

Sl.	Name of the LAC	Name of the GP (After Delimitation)	Ward No.	Village(s)	Landmark demarcation (if the village is split)
78		GOBORDHANPARA	Ward No. 1	GUTIPARA	
			Ward No. 2	BARUAPARA, CHARUAVITA	
			Ward No. 3	KOZLOTARI PT I	
			Ward No. 4	KOZLOTARI PT II	
			Ward No. 5	HATIDHURA	
			Ward No. 6	GORBORDHONPARA (Part)	2173 No. Gobardhanpara West LP School
			Ward No. 7	GORBORDHONPARA (Part)	Gobardhanpara MV School
			Ward No. 8	GORBORDHONPARA (Part)	Gobardhanpara Post Office
			Ward No. 9	KHUDNAMARI PT II	
			Ward No. 10	SIMLAKANDI	
79	10 - Bilasipara LAC	FUTKIBARI	Ward No. 1	BAKUABHANGI	
			Ward No. 2	BHAISPARA, SASARGAON PT.I	
			Ward No. 3	BORJHORA (KAURAGAON), SHAKTOLA	
			Ward No. 4	FUTKIBARI (MEDHIPARA)	
			Ward No. 5	GAURANGTARI PT.I	
			Ward No. 6	GAURANGTARI PT.II	
			Ward No. 7	GHUGHUNIKHATA PT.II, SASARGAON PT.II, GHUGHUNIKHATA PT.I	312 No. Ghunghunikhata LP School
			Ward No. 8	PAKIRTOL	
			Ward No. 9	MOLANDUBI	
			Ward No. 10	SIMLABARI	
80		LAKHIGANJ	Ward No. 1	LAKHIGANJ (Part)	Lakhiganj HS school
			Ward No. 2	LAKHIGANJ (Part)	55 No Lakhiganj JB School
			Ward No. 3	CHINAMARI (Part)	2425 B Dalgaon Tilapara LP School
			Ward No. 4	CHINAMARI (Part)	2010 Chinamari LP School
			Ward No. 5	BHASHANIGAON	
			Ward No. 6	KHUDIGAON PT.I	
			Ward No. 7	KHUDIGAON PT.II	
			Ward No. 8	BHALUKMARI, TARANGMUKH	
			Ward No. 9	CHOKAPARA PT.III	
			Ward No. 10	KAIMARI	

Sl.	Name of the LAC	Name of the GP (After Delimitation)	Ward No.	Village(s)	Landmark demarcation (if the village is split)
84	10 - Bilasipara LAC	SONMOYEE	Ward No. 1	Santipur	
			Ward No. 2	Rangapani Pt II (Part)	1670 no Rangapani LP School
			Ward No. 3	Rangapani Pt II (Part)	303 No Rangapani LP School
			Ward No. 4	Rangapani Pt II (Part)	Rangapani pt II PWSS
			Ward No. 5	Rangapani Pt I	
			Ward No. 6	Sonamoyee pt I	
			Ward No. 7	Sonamoyee pt II	
			Ward No. 8	Bhalukmari	
			Ward No. 9	Haraltari	
			Ward No. 10	Rabontari	

P

P

Sl.	Name of the LAC	Name of the GP (After Delimitation)	Ward No.	Village(s)	Landmark demarcation (if the village is split)
81		RANIGANJ	Ward No. 1	SONALUGURI (Part)	Raniganj H S School
			Ward No. 2	SONALUGURI (Part)	Sonalguri High school
			Ward No. 3	LUTAPARA, TAKIMARI	
			Ward No. 4	BHANDARKUTI	
			Ward No. 5	SINGIMARI, NAYAPARA	
			Ward No. 6	JORDOLPARA, NATUN LAUPARA	
			Ward No. 7	ALENGMARI	
			Ward No. 8	HAZARIPARA	
			Ward No. 9	ATHIABARI, PURAN LAUPARA	
			Ward No. 10	BHABANIPUR, PALASHKANDI	
82	10 - Bilasipara LAC	UDMARI	Ward No. 1	UDMARI PT.IV	
			Ward No. 2	GOPIGAON PT.I	
			Ward No. 3	GOPIGAON PT.II	
			Ward No. 4	BARSHI PT.II	
			Ward No. 5	BARSHI PT.I (Part)	West side 119 no. JB School
			Ward No. 6	BARSHI PT.I (Part)	East side 119 No. JB School
			Ward No. 7	UDMARI PT.III (Part)	Kalitapara Namghar
			Ward No. 8	UDMARI PT.III (Part)	Tejodipta Club Side
			Ward No. 9	UDMARI PT.III (Part)	Udmari Water Supply Scheme
			Ward No. 10	UDMARI PT.III (Part)	Sanskritik Kolakrishithi Kendra Brahmatal
83		SALTARI	Ward No. 1	BHERBHERI	
			Ward No. 2	Bhelakoba pt II	
			Ward No. 3	KHUDNAMARI PT I	
			Ward No. 4	SALTARI	
			Ward No. 5	HELAGURI	
			Ward No. 6	MURABARI	
			Ward No. 7	KHORKHORIA	
			Ward No. 8	BAMUNIGAON PT I	
			Ward No. 9	DAMUMARA	
			Ward No. 10	BAMUNIGAON PT II	

Anchalik Panchayat Delimitation Format

Format 3(a): Anchalik Panchayat

(For no change, in the existing Anchalik Panchayats and Constituencies after Delimitation)

Sl.	Name of the LAC	Name of the AP	LGD Code of the AP
1	6 - Golakganj	Nil	
2	7 - Gauripur	Nil	
3	8 - Dhubri	Nil	
4	9 - Birsing Jarua	Nil	
5	10 - Bilasipara	Nil	



Format 3(b): Anchalik Panchayat & AP Constituency

(If there are changes, in existing Anchalik Panchayats and Constituencies after Delimitation):

Sl.	Name of the LAC	Name of the AP (After Delimitation)	LGD Code of the AP (If AP name is erstwhile same as AP)	Name of the GP i.e AP Constituency (After GP Delimitation)	LGD Code of the GP (If GP name is remains the same as old one)
1	6-Golakganj	Agomani	2949	Agomani	106086
2				Bhamundanga	106087
3				Chagolia	106089
4				Chotoguma	243427
5				Halakura	106090
6				Pokalagi	106092
7				Rangpagli	106093
8				Simlabari	
9				Shernagar	106095
10				Satrasal	106094
11		Golakganj	2956	Bisondoi	106171
12				Bishkhowa	106170
13				Dhepdhepi	106219
14				Dumardaha	106220
15				Gaikhowa	106221
16				Harirhat	106173
17				Kachakhana	106174
18				Lakhimari	106176
19				Moterjhar	106223
20				Oxiguri	
21				Tamarhat	243424

Sl.	Name of the LAC	Name of the AP (After Delimitation)	LGD Code of the AP (If AP name is erstwhile same as AP)	Name of the GP i.e AP Constituency (After GP Delimitation)	LGD Code of the GP (If GP name is remains the same as old one)		
22	7 - Gauripur	Balajan		BALAJAN	106216		
23				Baterhat	245280		
24				Bidyadabri	106088		
25				CHAPGARH	106218		
26				Dingdinga	243425		
27				Kaimari	106091		
28				Kamandanga	243426		
29				Kumarganj	106175		
30				MADHUSOULMARI	106222		
31				MADHUSOULMARI TIAMARI	106166		
32				Paglahat	106177		
33				Protapganj			
34				RUPSHI	106225		
35				SAHEBGANJ	106226		
36				Sindurai	106096		
37				Sonakhuli	106097		
38				Athani		ALOMGANJ	106135
39						Ambari ponenaiani	237313
40						Anandanagar Bangalipara	106098
41						ASHARIKANDI	106136
42						BARAIBARI	106137
43		Barkanda Maspara					
44		Dubachuri	245292				
45		GERAMARI	106138				
46		Jogirmahal Tuspara					
47		Kazaikata Suapata	106212				
48		Nayahat	237314				
49		Panbari	106191				
50		Sadhubhasa	106192				
51		Sagunmari	106215				
52		SILAIRPAR	106139				
53	UTTAR GERAMARI	106140					

Sl.	Name of the LAC	Name of the AP (After Delimitation)	LGD Code of the AP (If AP name is erstwhile same as AP)	Name of the GP i.e AP Constituency (After GP Delimitation)	LGD Code of the GP (If GP name is remains the same as old one)			
54	8 - Dhubri	Dharmasala		ADABARI	106154			
55				BHASANIRCHAR	106155			
56				BHOгдаHAR	106156			
57				BINNACHARA	106157			
58				DHARMASALA	106158			
59				DURAHATI	106159			
60				FALIMARI	106160			
61				GASPARA	106161			
62				HOWRARPAR	106162			
63				JHAGRARPAR	106163			
64				KACHARIHAT	106164			
65				KALARHAT	106165			
66				MOTIRCHAR	106167			
67				PATAMARI	106168			
68				BERBHANGI	106217			
69				NALIA	106224			
70				PADMERALGA	106112			
71				MAJERCHAR CHALAKURA	106117			
72				9-BIRSING-JARUA	NAYERALGA	2960	BAHIR SALMARA	106108
73							DAKHIN BOYJERALGA	
74							BOYZERALGA	245294
75	GUTIPARA	245293						
76	MOSLAPARA	245291						
77	BAHIR SUAPATA	106100						
78	DHIRERCHAR TARANGAPUR	106127						
79	HATIPOTA	106103						
80	CHALAKURA-GOSSAIDUBI							
81	BIRSING	106110						

Sl.	Name of the LAC	Name of the AP (After Delimitation)	LGD Code of the AP (If AP name is erstwhile same as AP)	Name of the GP i.e AP Constituency (After GP Delimitation)	LGD Code of the GP (If GP name is remains the same as old one)
82	9-BIRSING-JARUA	NAYERALGA	2960	FULKATARI	106114
83				JARUARCHAR	106116
84				BONDHIHANA	106109
85				MASANERALGA	106105
86				MAYERCHAR	106213
87				NAYERALGA	106214
88				PUTHIMARI	106132
89				TILAPARA	106125
90				NASKARA- JAMADARHAT	
91		PAMPARA CHATLAR PAR	106234		
92		NASKARA	106233		
93		SALKATA	106238		
94		RAVATARY	106236		
95		AIRKATA	106179		
96		SUNDARPARA	106186		
97		PORARCHAR	106122		
98		FULKAKATA	106113		
99		MUTHAKHOWA	106119		
100	MOHURIRCHAR	106118			
101	NILOKHIA	106120			
102	BAUSHKATA	106228			
103	JAMADARHAT	106183			
104	CHIRAKUTI	106181			
105	BELDUBI-NICHINPUR				
106	MEDORTARY	106184			
107	DINGDINGA PAROWA	106182			
108	TARANGAJHAR	106187			

Sl.	Name of the LAC	Name of the AP (After Delimitation)	LGD Code of the AP (If AP name is erstwhile same as AP)	Name of the GP i.e AP Constituency (After GP Delimitation)	LGD Code of the GP (If GP name is remains the same as old one)
109	10 - Bilasipara	CHAPAR SALKOCHA	2952	BAHALPUR	106123
110				BARUNITARA BOTARDAL	106124
111				CHIRAKUTA	106126
112				FALIMARI KRISHNAKALI	106128
113				GERAVITA	106129
114				HATIPOTA	106130
115				PUKHRIPARA	106131
116				RANGAMATI	106133
117				SALKOCHA	106134
118				BILASIPARA	2950
119		BAGHMARI	106099		
120		GOBARDHANPARA	106189		
121		FUTKIBARI	106101		
122		LAKHIGANJ	106104		
123		RANIGANJ	106106		
124		UDMARI	106107		
125		SALTARI	106193		
126		SONAMOYEE	106194		
127		KODOMTALA	106190		

Zilla Parishad Delimitation Format

Format- 4 : ZP Constituency

Sl.	Name of the LAC	Name of the ZP Constituency (After Delimitation)	Area covered by ZPC. (Name of GPs)
1	Golakganj	Raidak	Pokalagi
2			Bhamundanga
3			Rangpagli
4			Chotoguma
5		Agomani Halakura	Halakura
6			Chagolia
7			Agomani
8			Shernagar
9			Simlabari
10		Golakganj	Satrasal
11			Bishkhowa
12			Lakhimari
13			Gaikhowa
14			Dhepdhepi
15			Dumardaha
16		Gangadhar	Moterjhar
17			Bisondoï
18			Harihat
19			Kachakhana
20			Tamarhat
21			Oxiguri
22	7 - Gauripur	Sindurai	Kaimari
23			Kamandanga
24			Dingdinga
25			Bidyadabri
26			Baterhat
27			Sonakhuli
28			Sindurai
29	Kumarganj		


Sl.	Name of the LAC	Name of the ZP Constituency (After Delimitation)	Area covered by ZPC. (Name of GPs)	
30	7 - Gauripur	Rupshi	Paglahat	
31			Protapganj	
32			BALAJAN	
33			SAHEBGANJ	
34			RUPSHI	
35			MADHUSOULMARI	
36			MADHUSOULMARI TIAMARI	
37			CHAPGARH	
38			Panbari	SILAIRPAR
39				GERAMARI
40				ASHARIKANDI
41				BARAIBARI
42				UTTAR GERAMARI
43				ALOMGANJ
44		Panbari		
45		Sadhubhasa		
46		Mahamaya		Ambari ponenaiani
47				Dubachuri
48			Kazaikata Suapata	
49			Sagunmari	
50			Barkanda Maspara	
51			Nayahat	
52			Anandanagar Bangalipara	
53		Jogirmahal Tuspara		
54		8 No Dhubri LAC	ADABARI	ADABARI
55				DHARMASALA
56				KALARHAT
57				KACHARIHAT
58		8 No Dhubri LAC	GASPARA	GASPARA
59				BINNACHARA
60				DURAHATI
61				BERBHANGI
62				NALIA


Sl.	Name of the LAC	Name of the ZP Constituency (After Delimitation)	Area covered by ZPC. (Name of GPs)
63	8 No Dhubri LAC	JHAGRARPAR	JHAGRARPAR
64			FALIMARI
65			PADMERALGA
66			MAJERCHAR CHALAKURA
67		MOTIRCHAR	MOTIRCHAR
68			BHASANIRCHAR
69			BHOгдаHAR
70			HOWRARPAR
71			PATAMARI
72			PAMPARA CHATLAR PAR
73			FAKIRGANJ-HAMIDABAD
74		NASKARA	
75		AIRKATA	
76		SUNDARPARA	
77	JAMADARHAT		
78	CHIRAKUTI		
79	BELDUBI-NICHINPUR		
80	MEDORTARY		
81	9 - BIRSING-JARUA	FAKIRGANJ-AIRKATA	DINGDINGA PAROWA
82			TARANGAJHAR
83			SALKATA
84			BAUSHKATA
85			RAVATARY
86			CHALAKURA-GOSSAIDUBI
87		CHALAKURA	BIRSING
88			PORARCHAR
89			FULKAKATA
90			MUTHAKHOWA
91			MOHURIRCHAR
92			NILOKHIA

Sl.	Name of the LAC	Name of the ZP Constituency (After Delimitation)	Area covered by ZPC. (Name of GPs)	
93	9 - BIRSING-JARUA	BAHIR SALMARA	FULKATARI	
94			JARUARCHAR	
95			BAHIR SALMARA	
96			BONDHIHANA	
97			DAKHIN BOYJERALGA	
98			BOYZERALGA	
99			GUTIPARA	
100			MOSLAPARA	
101			NAYERALGA	BAHIR SUAPATA
102				DHIRERCHAR TARANGAPUR
103	HATIPOTA			
104	MASANERALGA			
105	MAYERCHAR			
106	NAYERALGA			
107	PUTHIMARI			
108	TILAPARA			
109	10 - Bilasipara	FALIMARI	BAHALPUR	
110			BARUNITARA BOTARDAL	
111			FALIMARI KRISHNAKALI	
112			HATIPOTA	
113		SALKOCHA	CHIRAKUTA	
114			GERAVITA	
115			PUKHRI PARA	
116			SALKOCHA	
117		RANGAMATI	LAKHIGANJ	
118		HAKAMA		
119	BAGHMARI			
120	GOBARDHAN PARA			
121	FUTKIBARI			
122	LAKHIGANJ			

Sl.	Name of the LAC	Name of the ZP Constituency (After Delimitation)	Area covered by ZPC. (Name of GPs)
123	10 - Bilasipara	RANIGANJ	RANIGANJ
124			UDMARI
125			SALTARI
126			SONMOYEE
127			KODOMTOLA


Election Officer, Dhubri
Member
District Delimitation Commission
**Election Officer,
Dhubri.**



Chief Executive Officer, ZP Dhubri &
Member Secretary
District Delimitation Commission
**CHIEF EXECUTIVE OFFICER,
ZILLA PARISHAD, DHUBRI.**



District Commissioner, Dhubri &
Chairman
District Delimitation Commission
**District Commissioner,
DHUBRI**
Date: 17.09.2024

Memo No. ZPD/142/Re-organisation/2024-25

Copy to:

1. The Hon'ble MLAs under Dhubri District for favour of kind information.
2. The Chief Secretary to the Govt of Assam, Dispur Ghy-6 for favour of kind information.
3. The Principal Secretary to the Govt. of Assam, Panchayat & Rural Development Department, Dispur Ghy-6 for favour of kind information.
4. The Commissioner, Panchayat & Rural Development, Assam, Panjabari, Juripar, Ghy-37 for favour of kind information.
5. The Secretary, Assam State Election Commission, Aditya Tower, 2nd floor, GS Road, Dispur Ghy-6 for favour of kind information and necessary action.
6. The Circle Officers of all Revenue Circles under Dhubri District for information and necessary action.
7. The PS to the Hon'ble Minister, P&RD, etc. and Gurdian Minister, Dhubri for kind appraisal of the Hon'ble Minister.
8. The DIPRO, Dhubri for information and necessary action.
9. The all BDOs under Dhubri District for information and necessary action.
10. Office file.


Election Officer, Dhubri
Member
District Delimitation Commission
**Election Officer,
Dhubri.**


Chief Executive Officer, ZP Dhubri &
Member Secretary
District Delimitation Commission
**CHIEF EXECUTIVE OFFICER,
ZILLA PARISHAD, DHUBRI.**


District Commissioner, Dhubri &
Chairman
District Delimitation Commission
**District Commissioner,
DHUBRI**